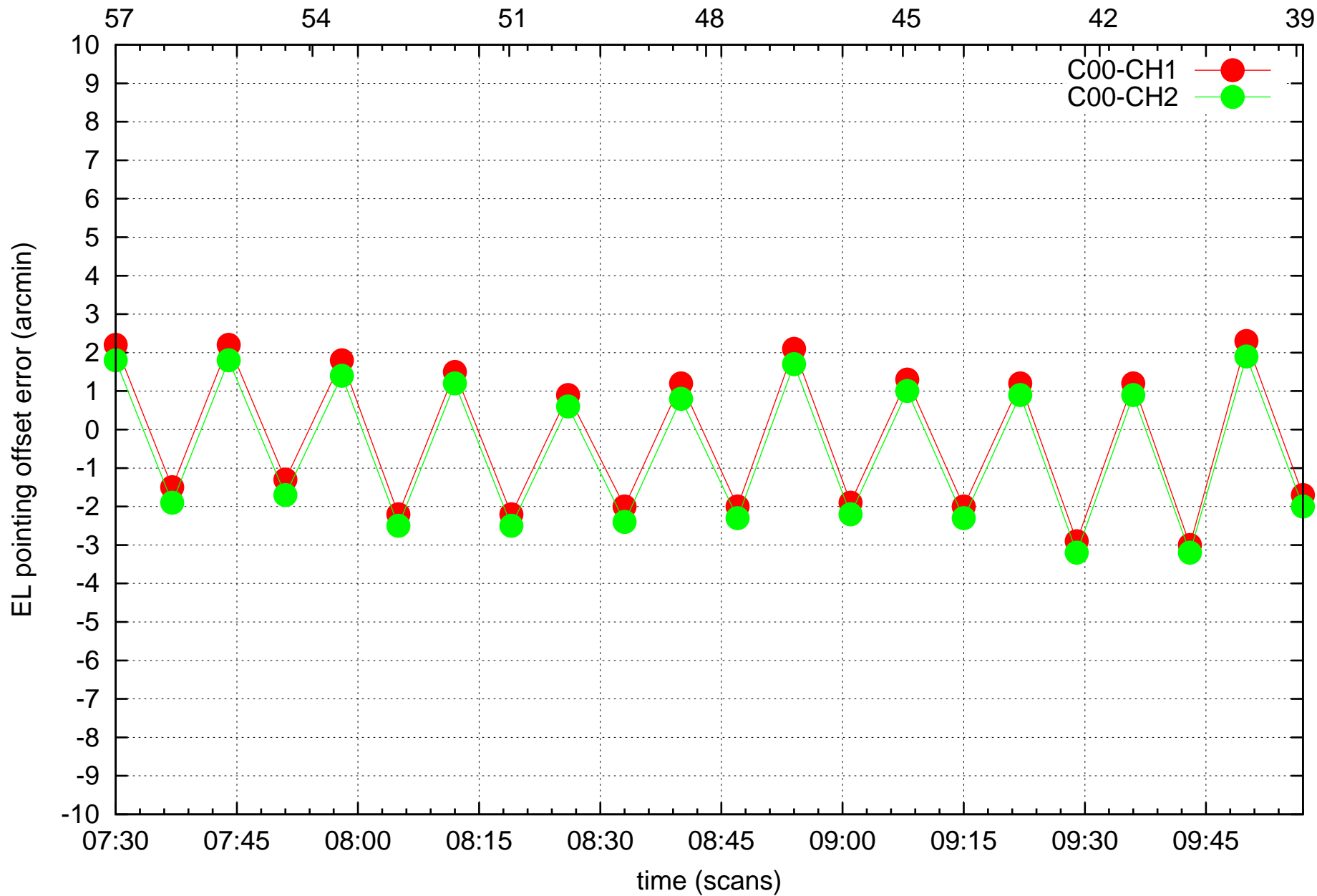
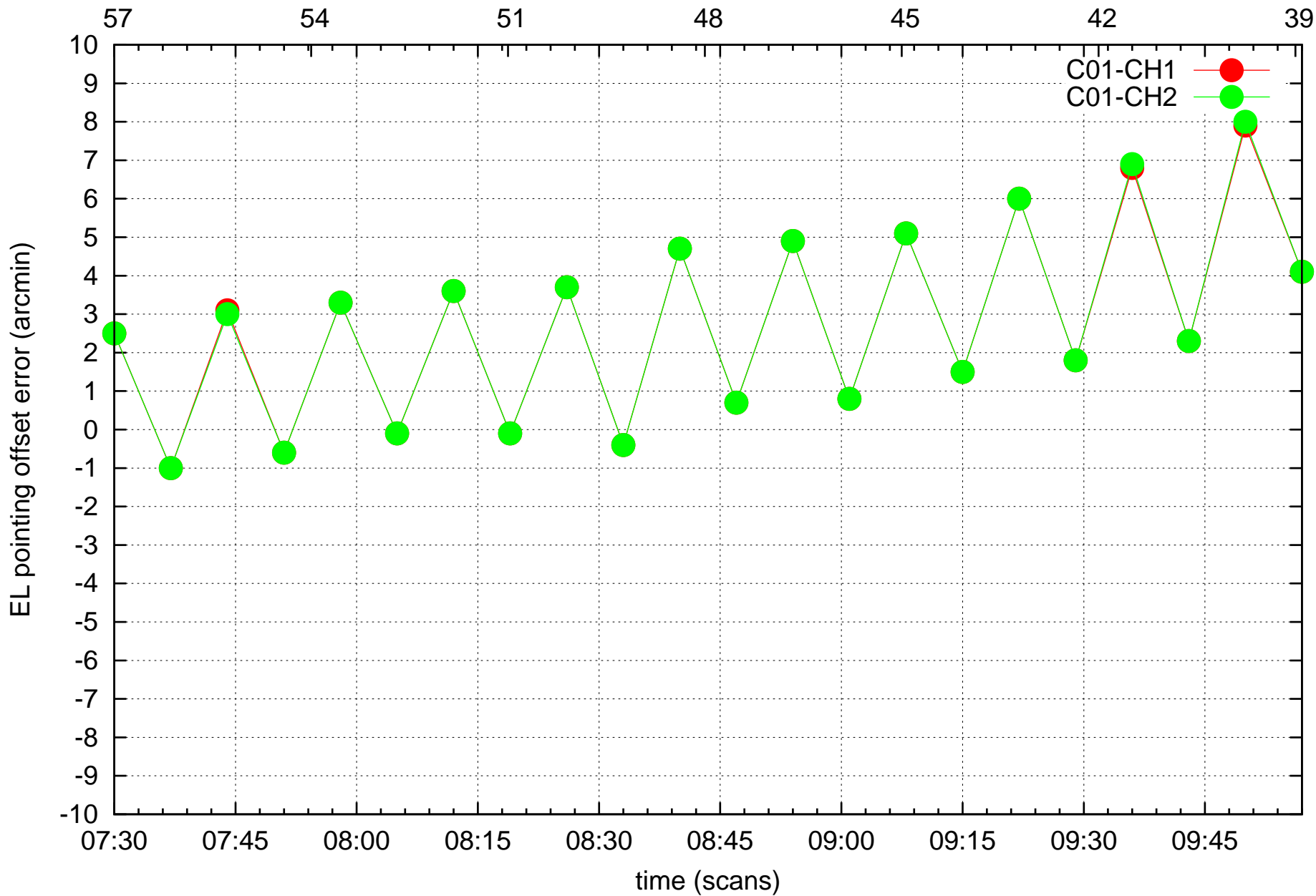


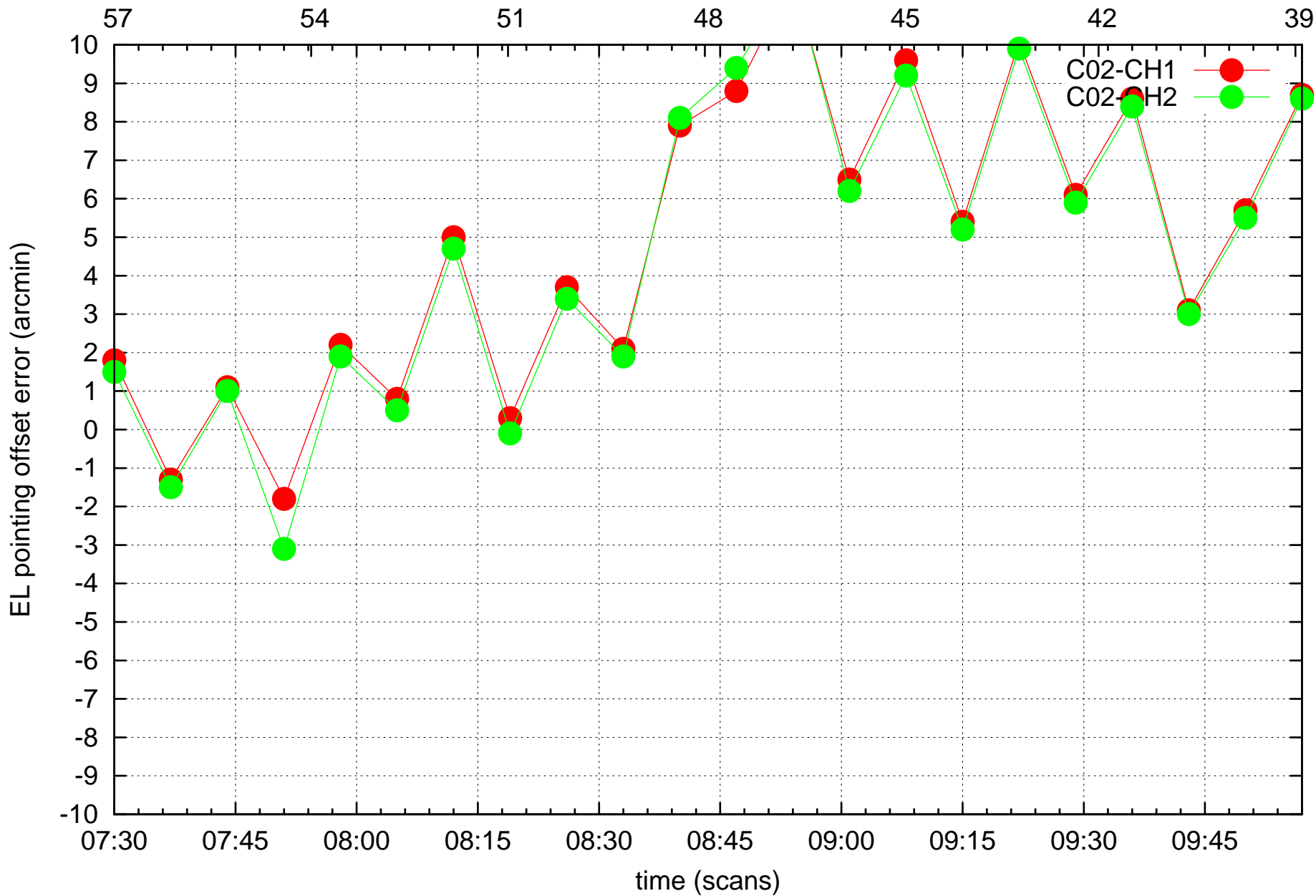
elevation angle



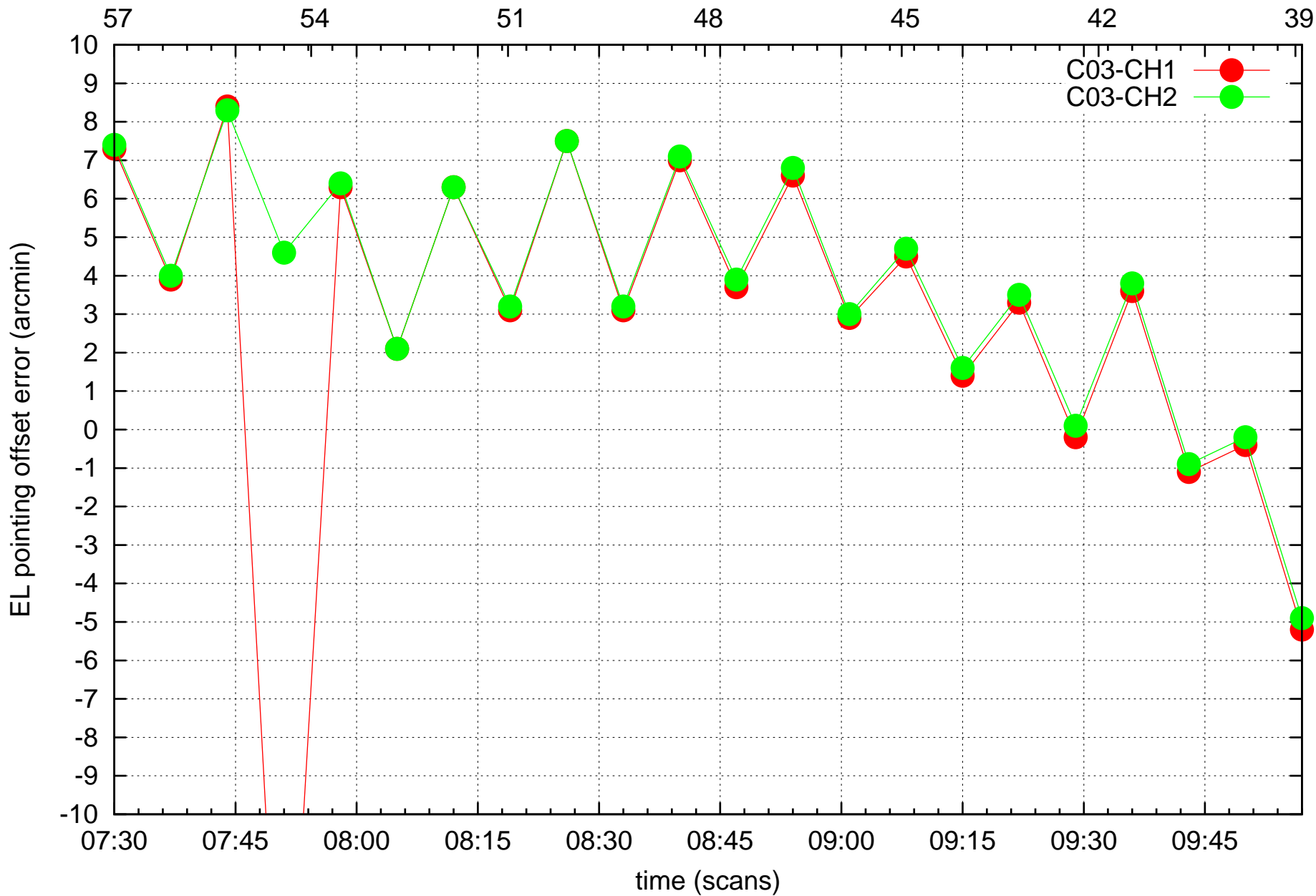
elevation angle



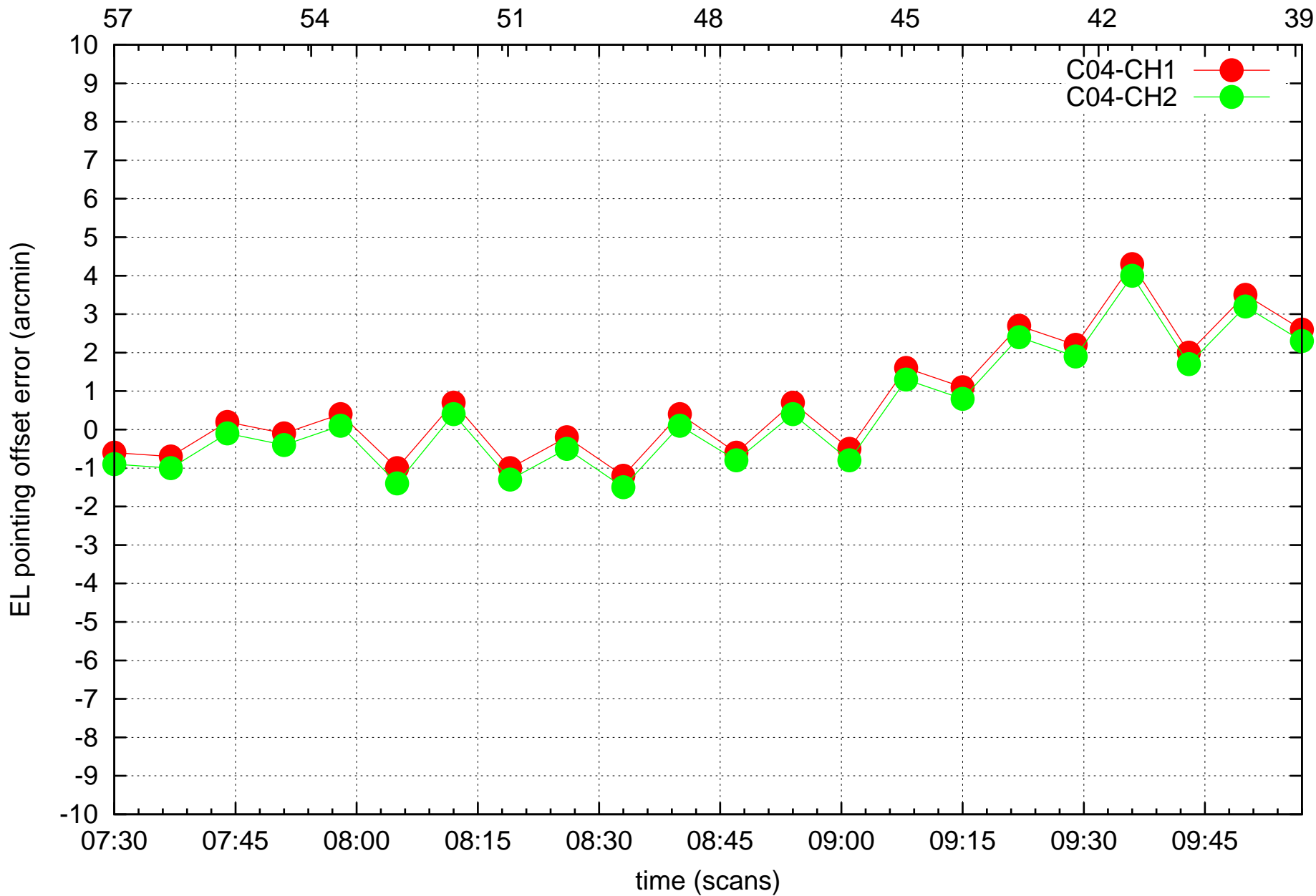
elevation angle



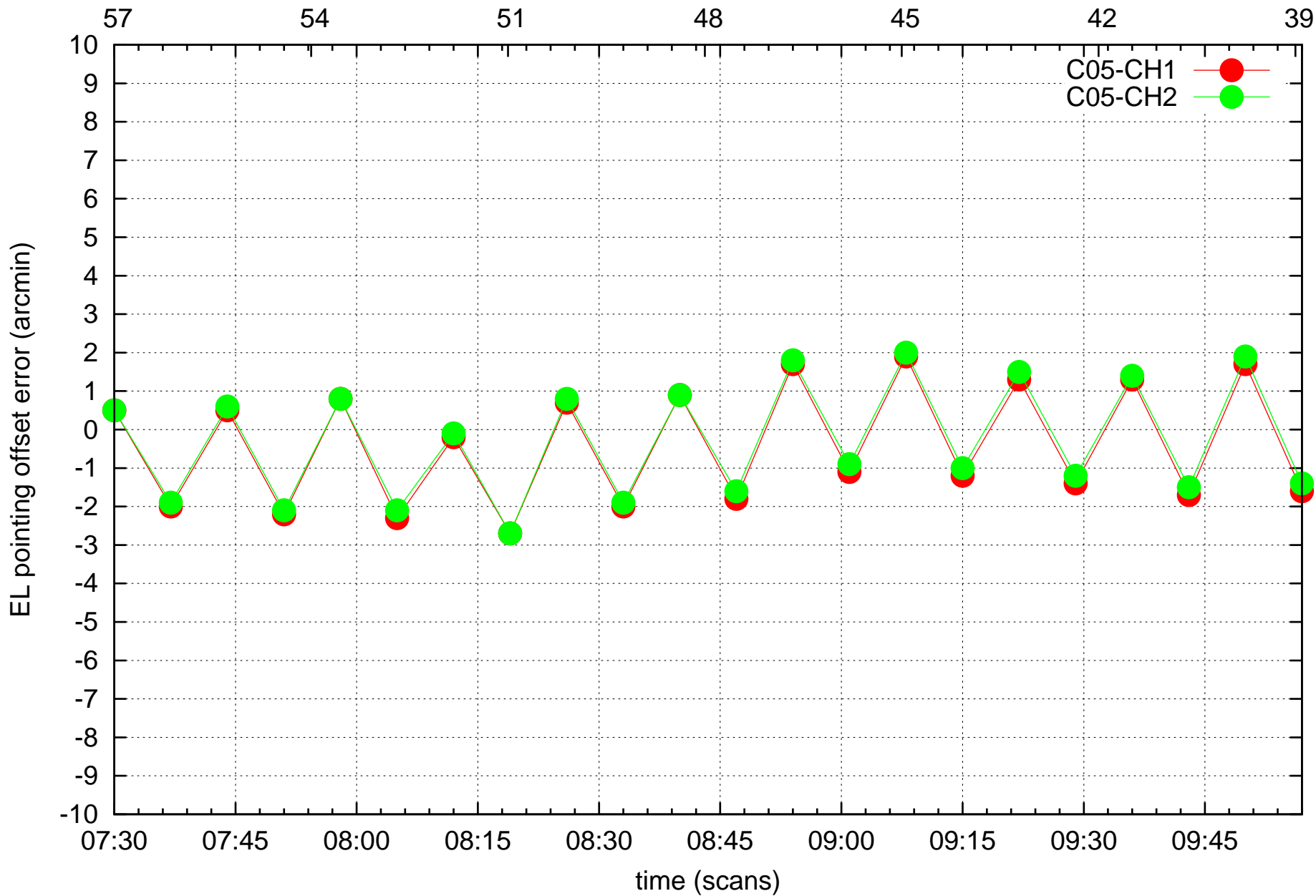
elevation angle



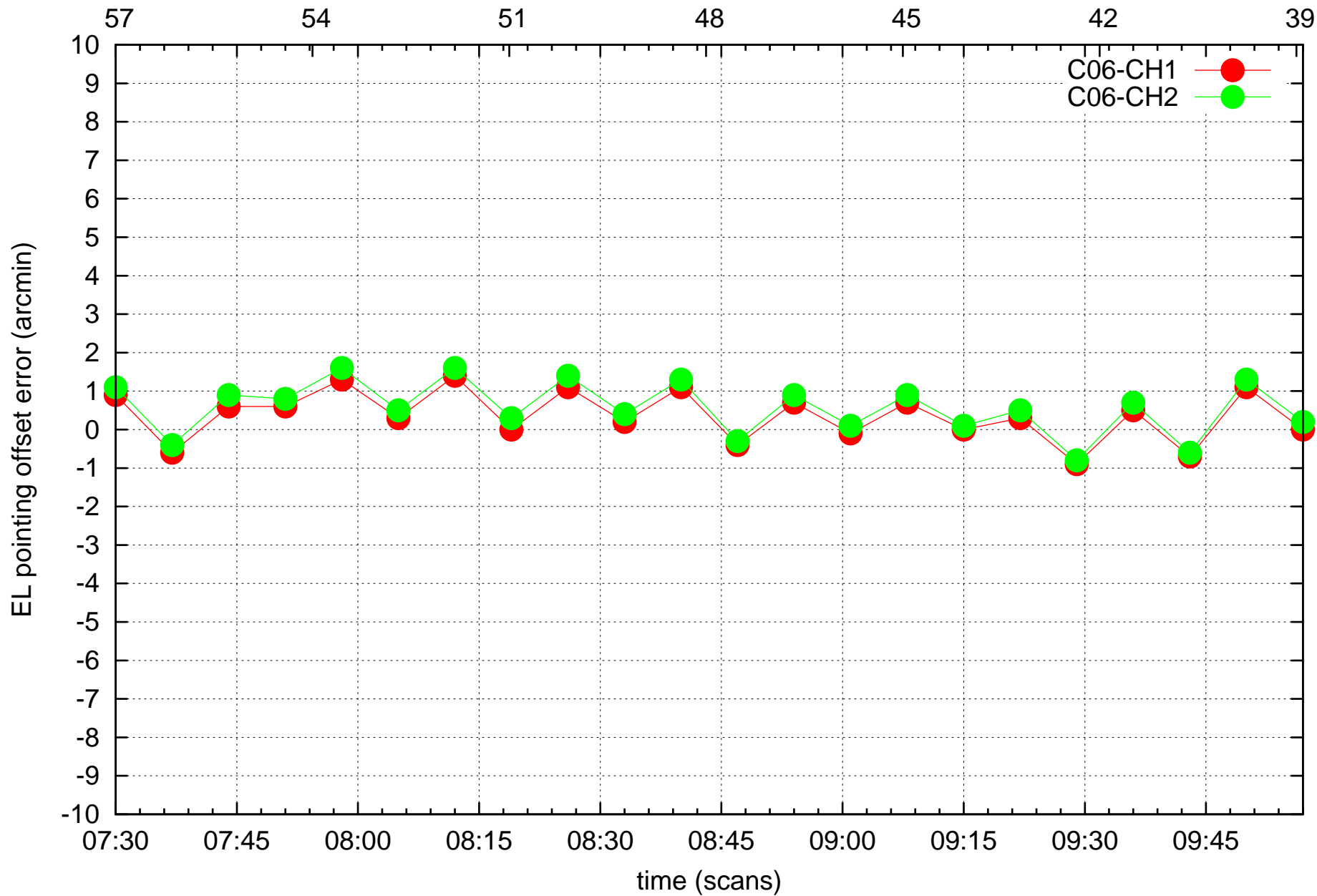
elevation angle



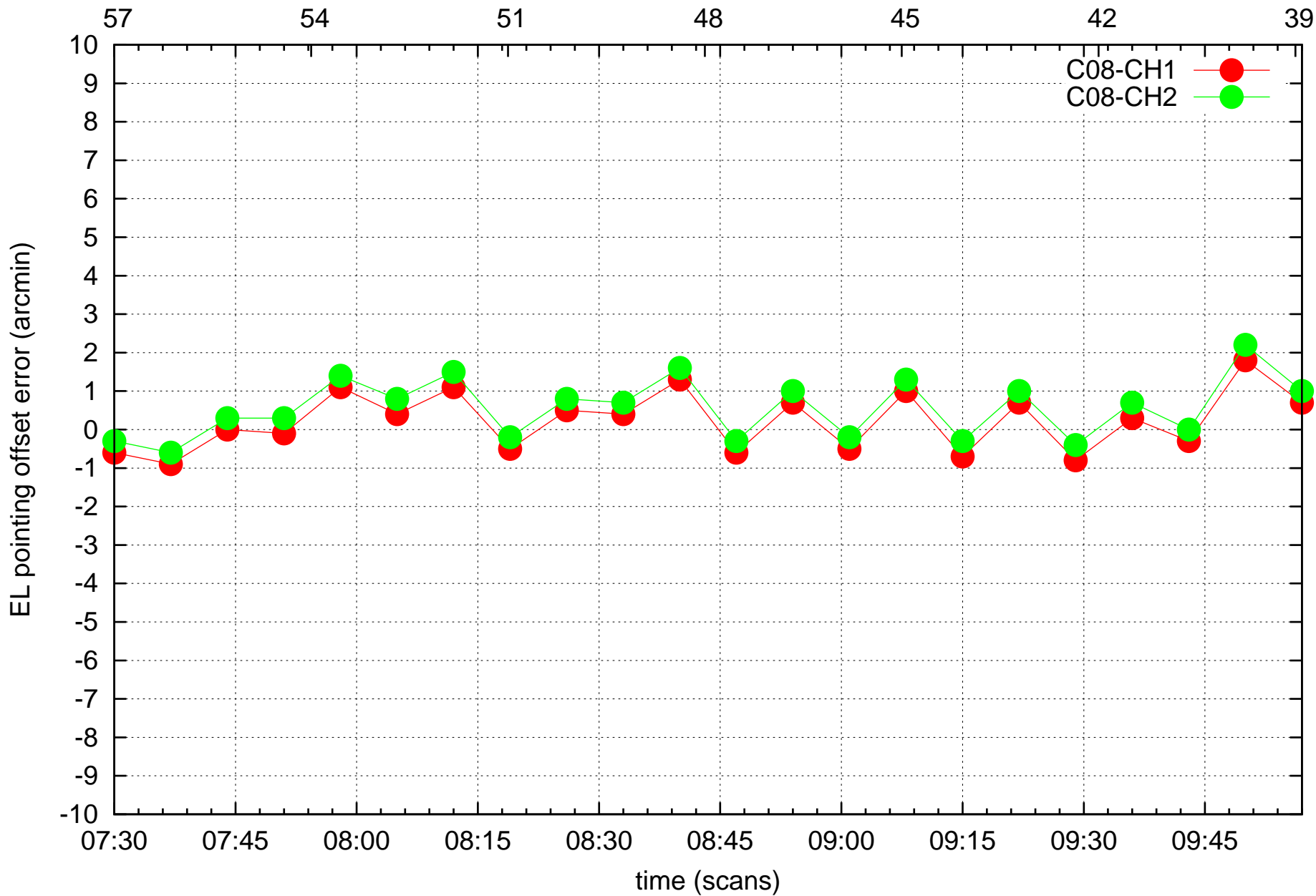
elevation angle



elevation angle

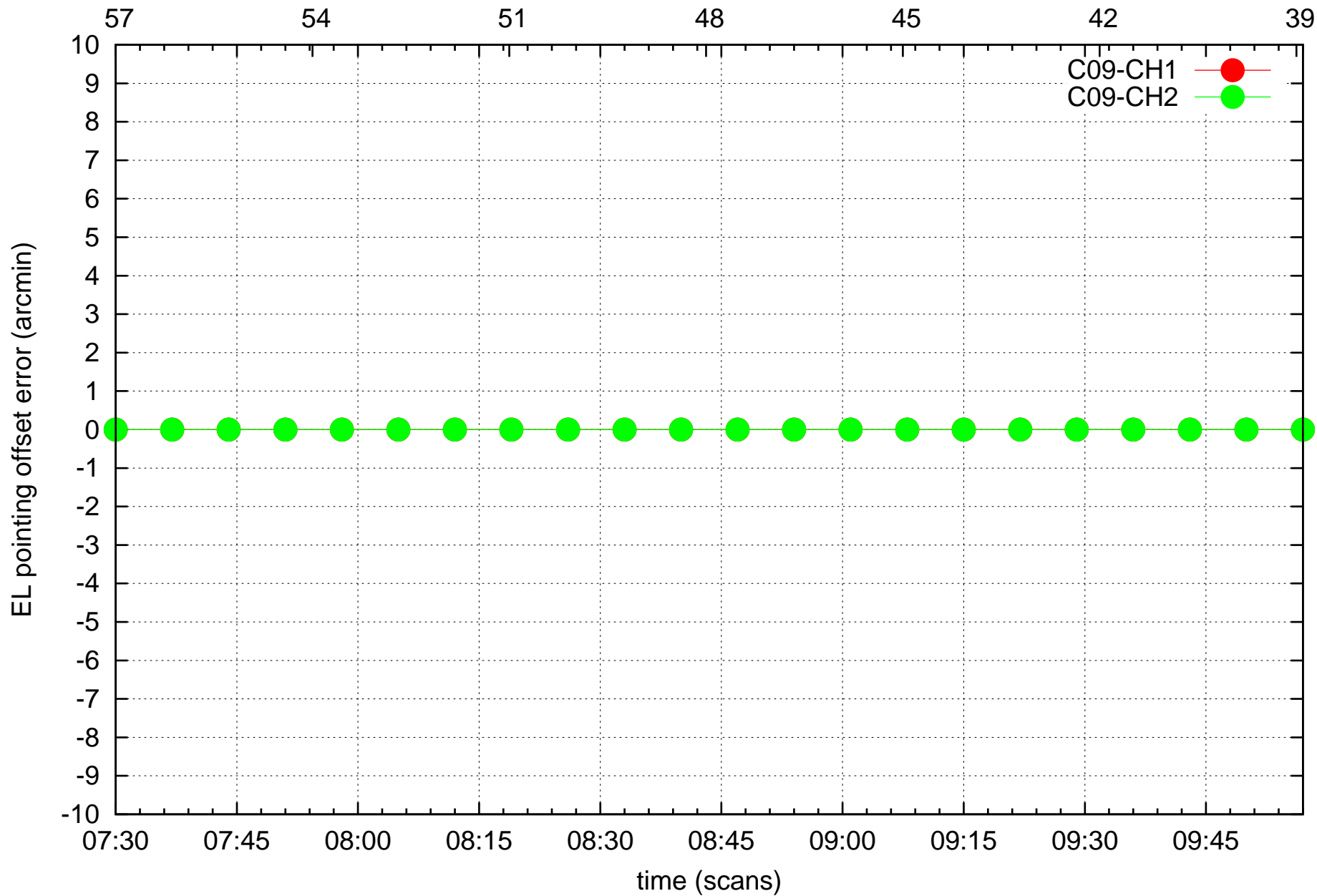


elevation angle

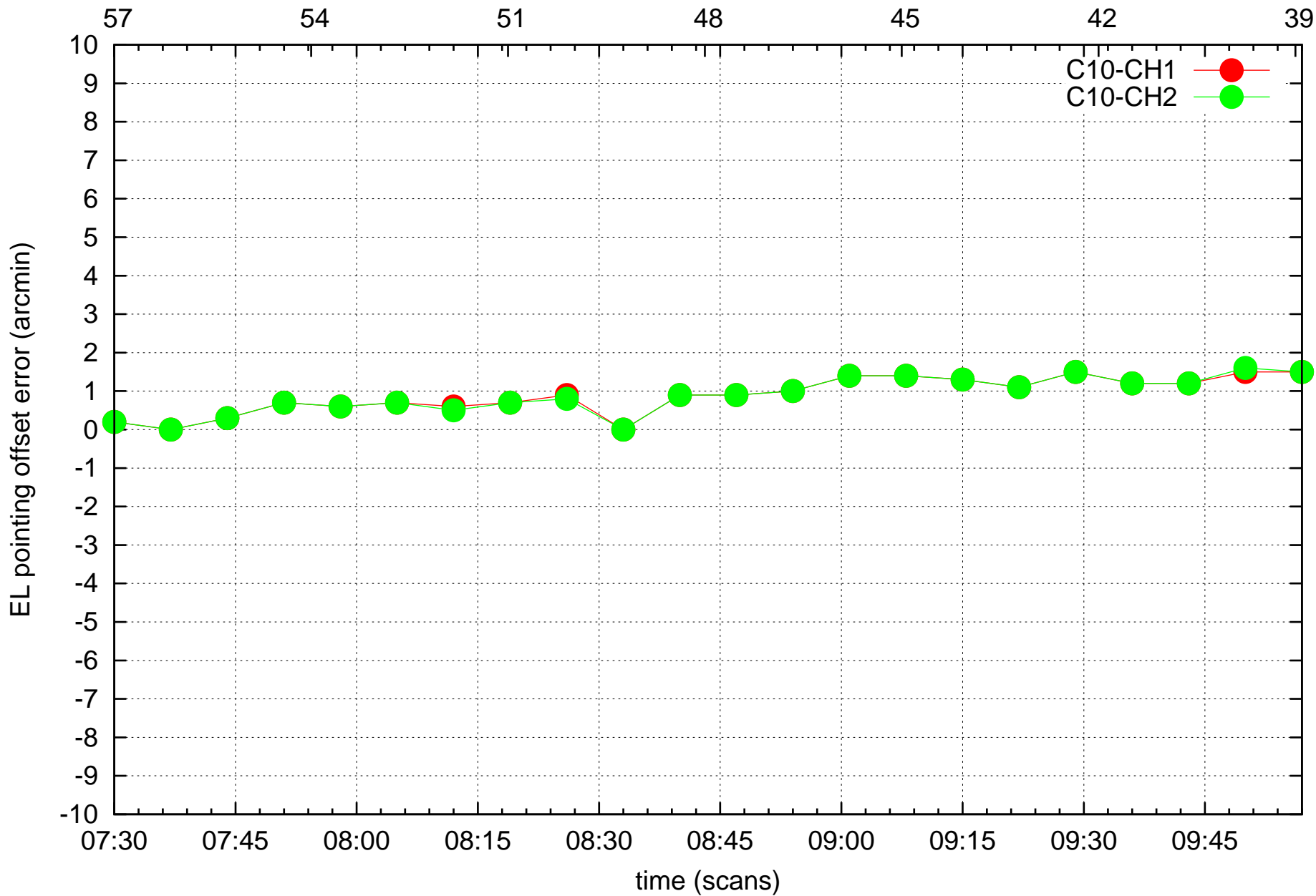




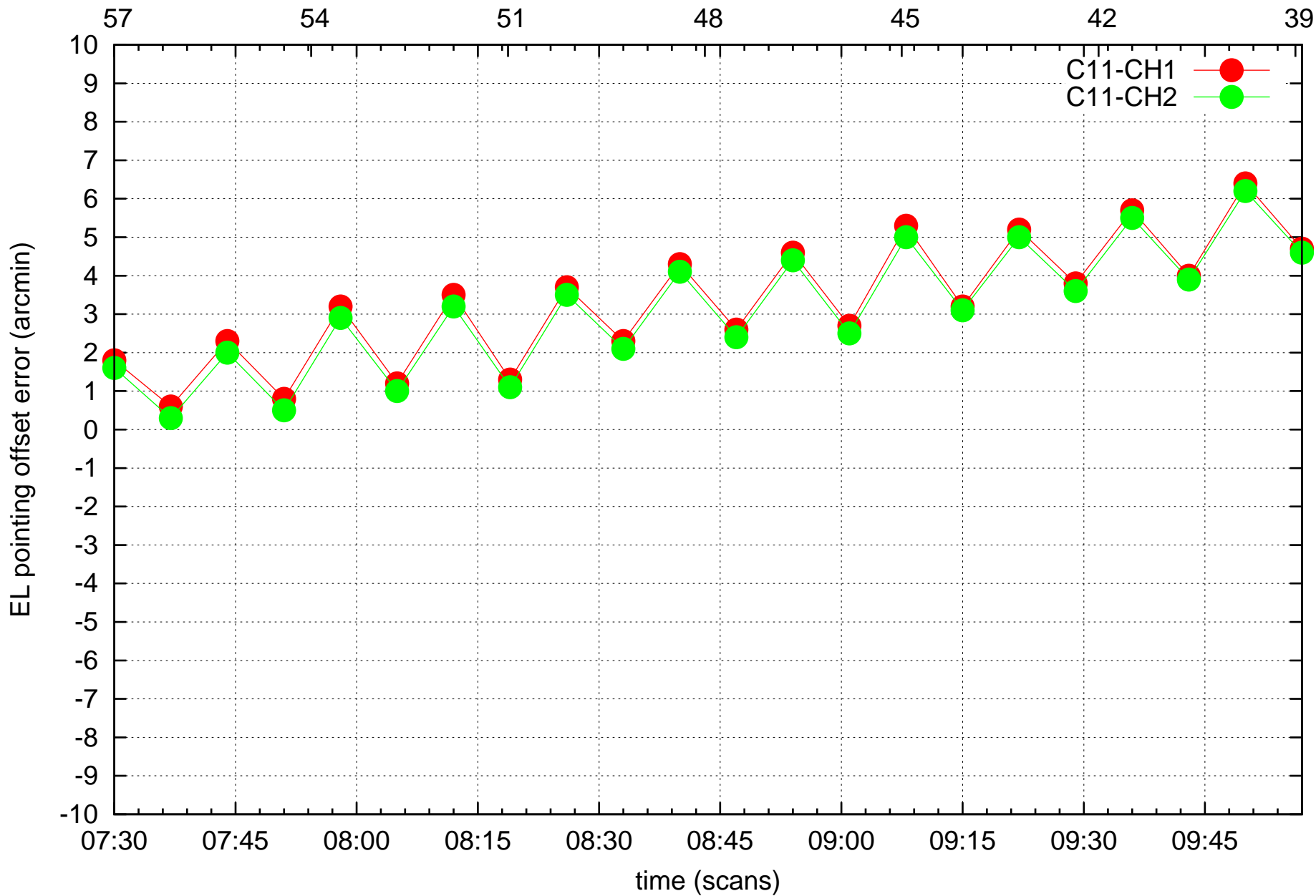
elevation angle



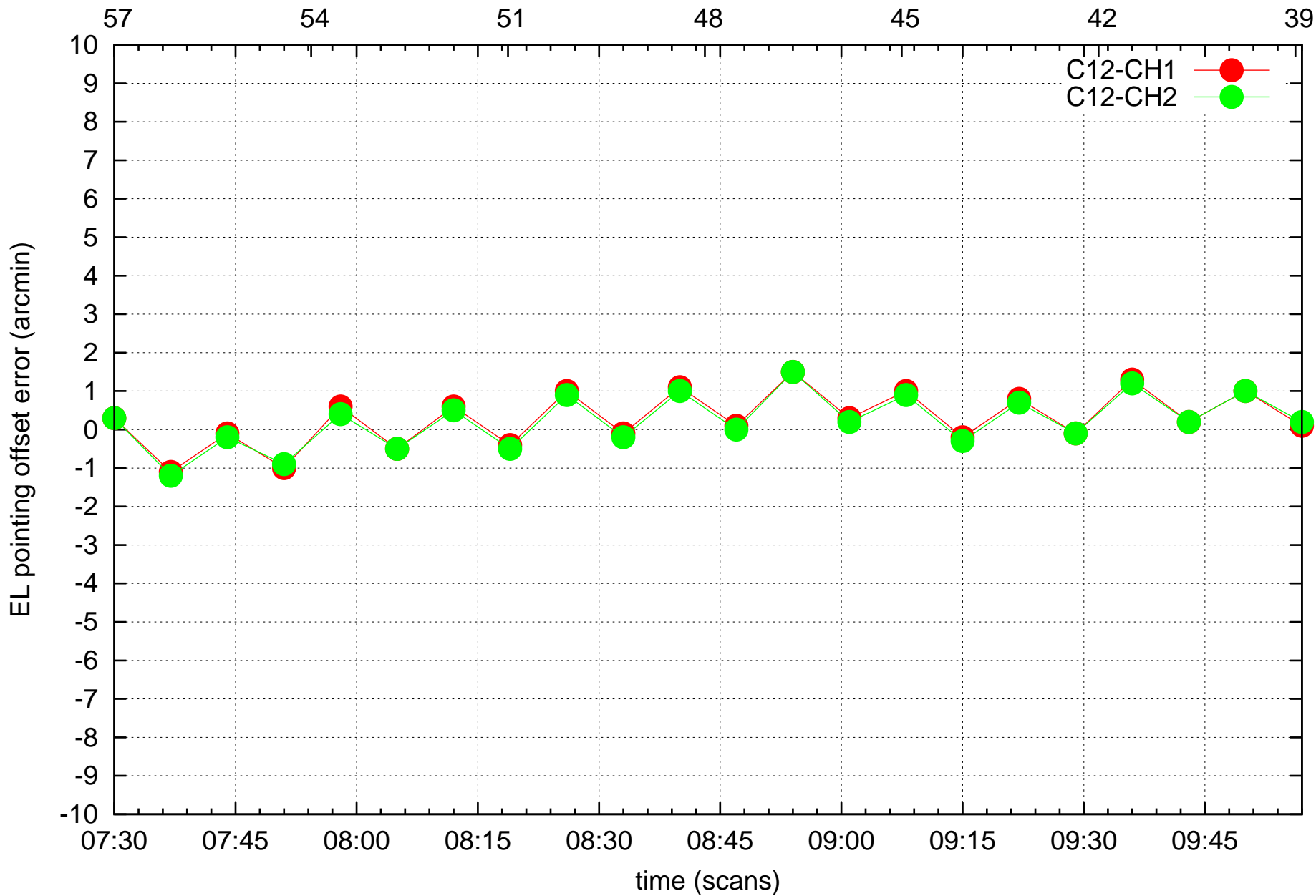
elevation angle



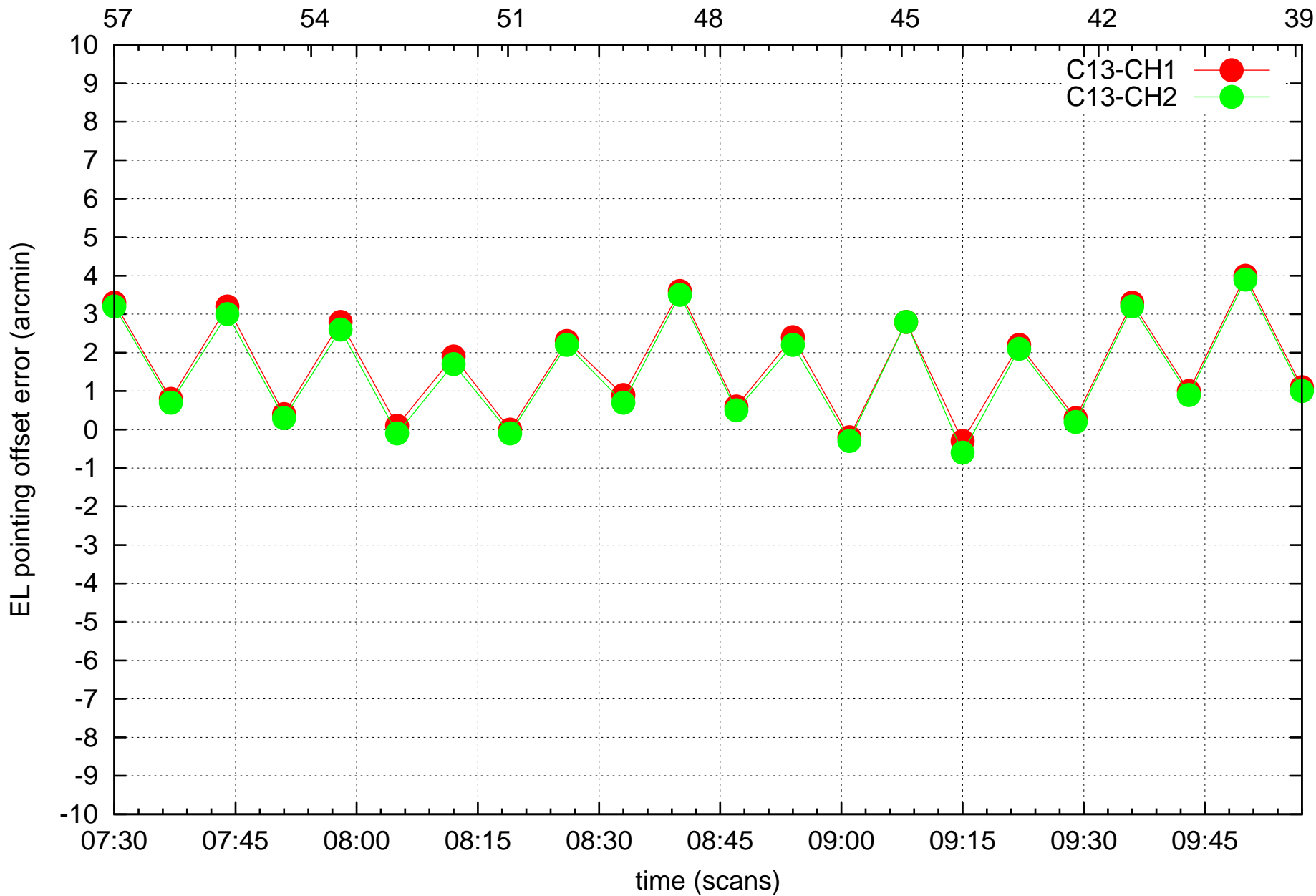
elevation angle



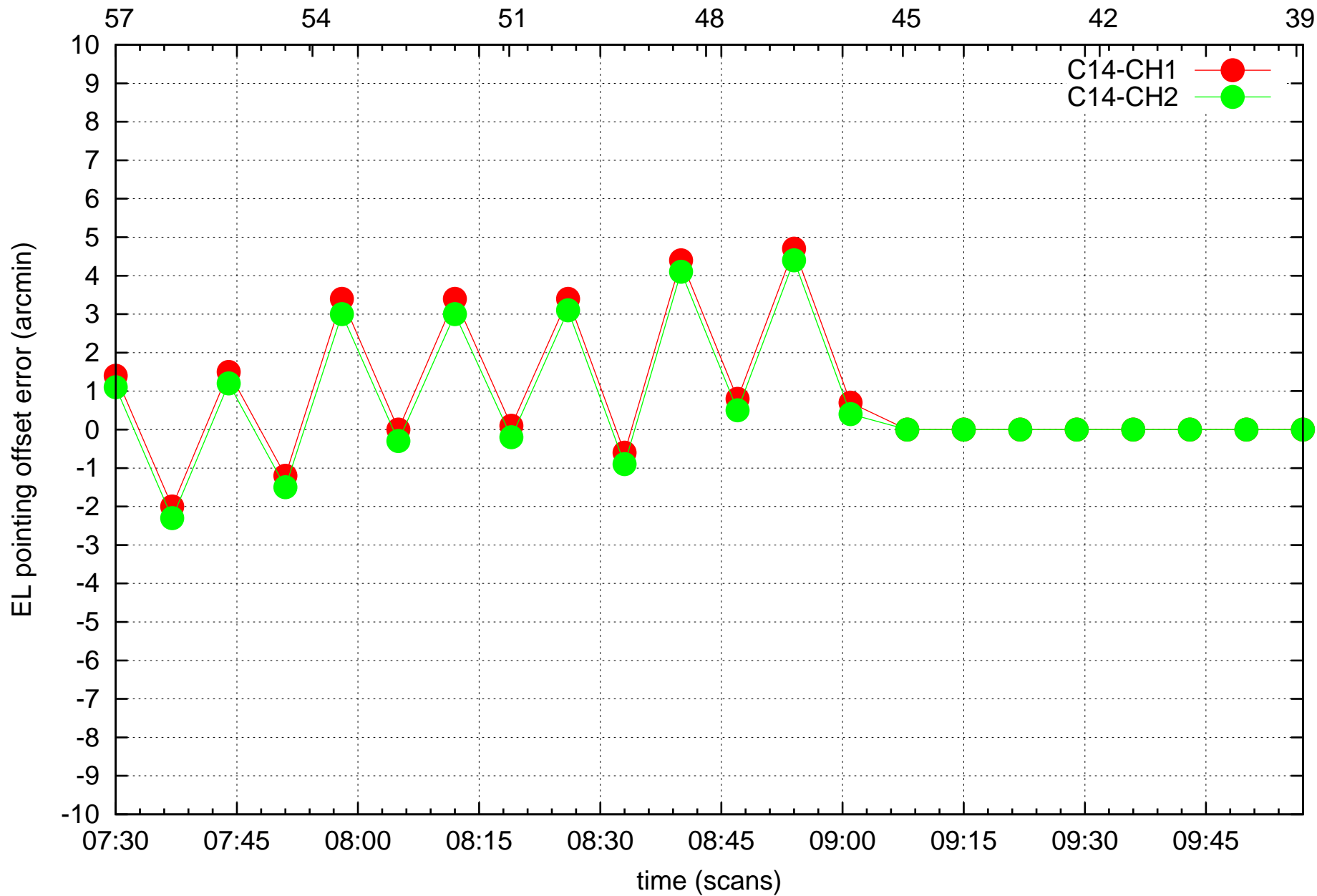
elevation angle



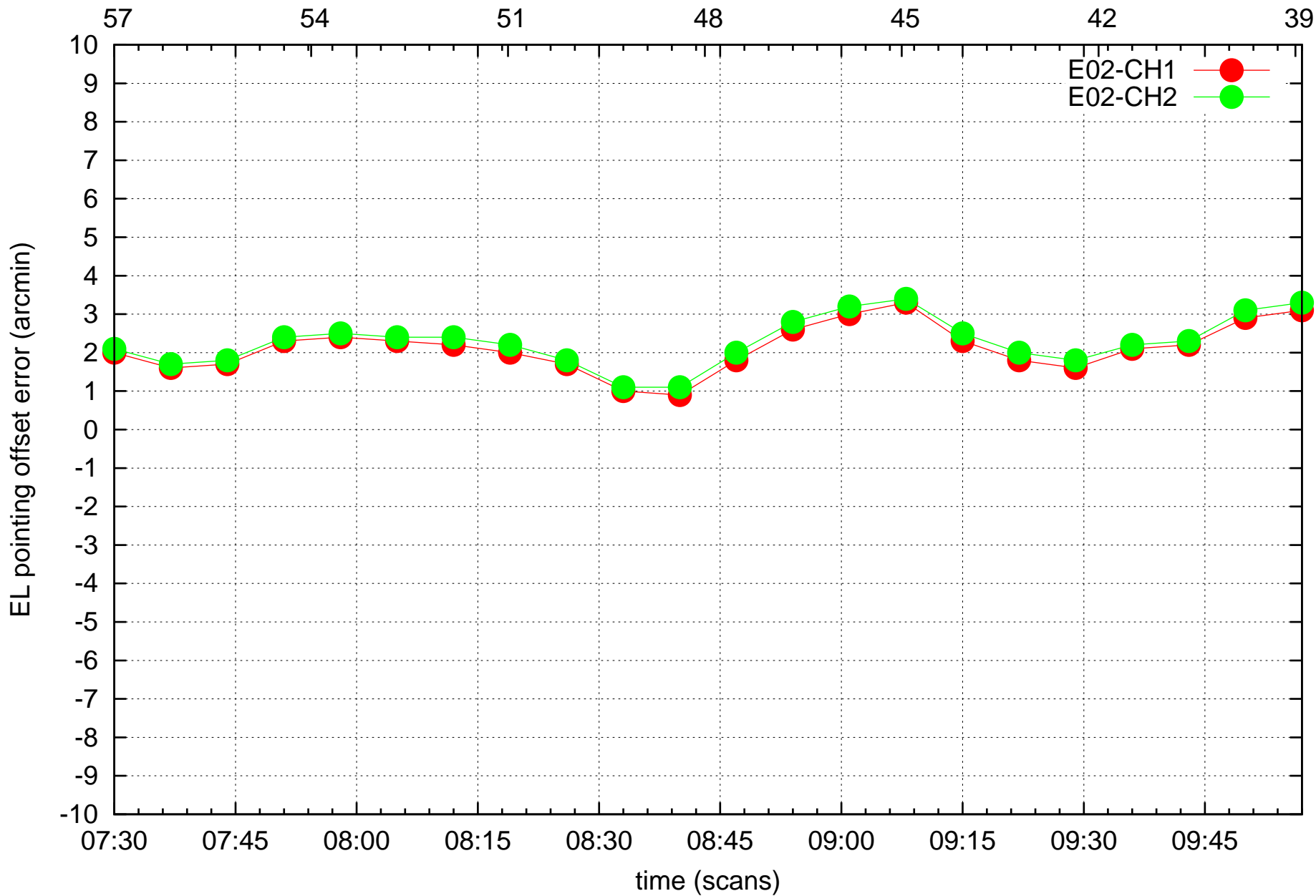
elevation angle



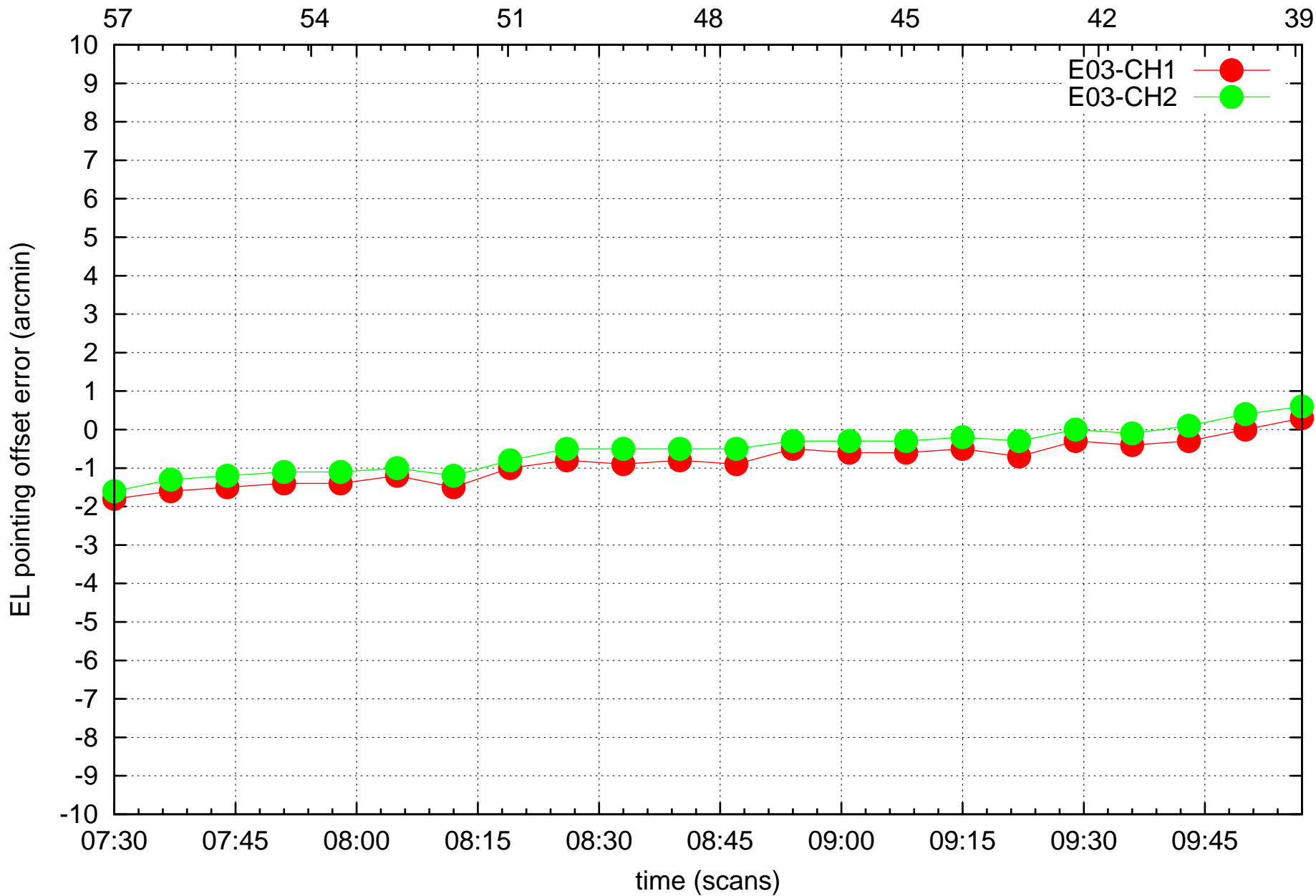
elevation angle



elevation angle

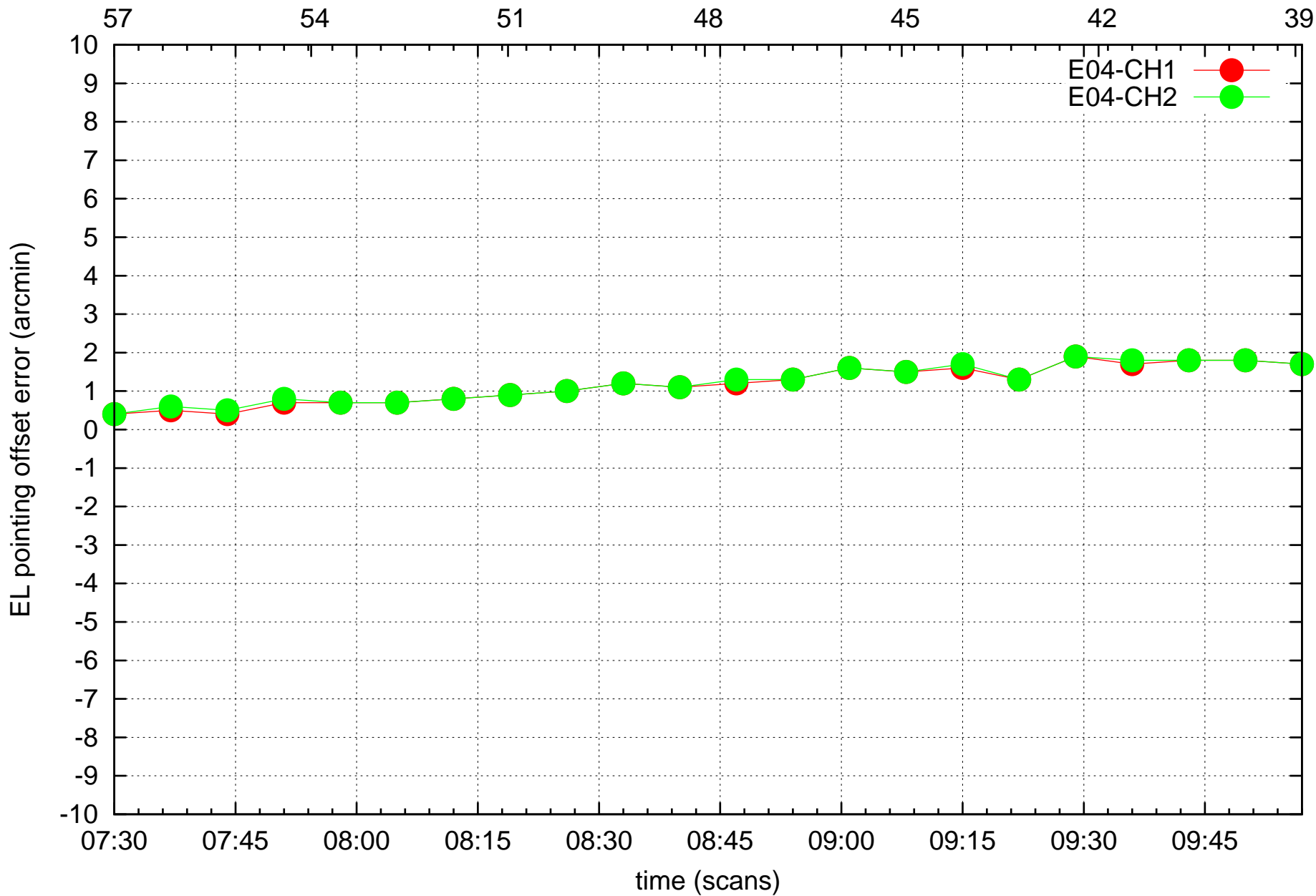


elevation angle

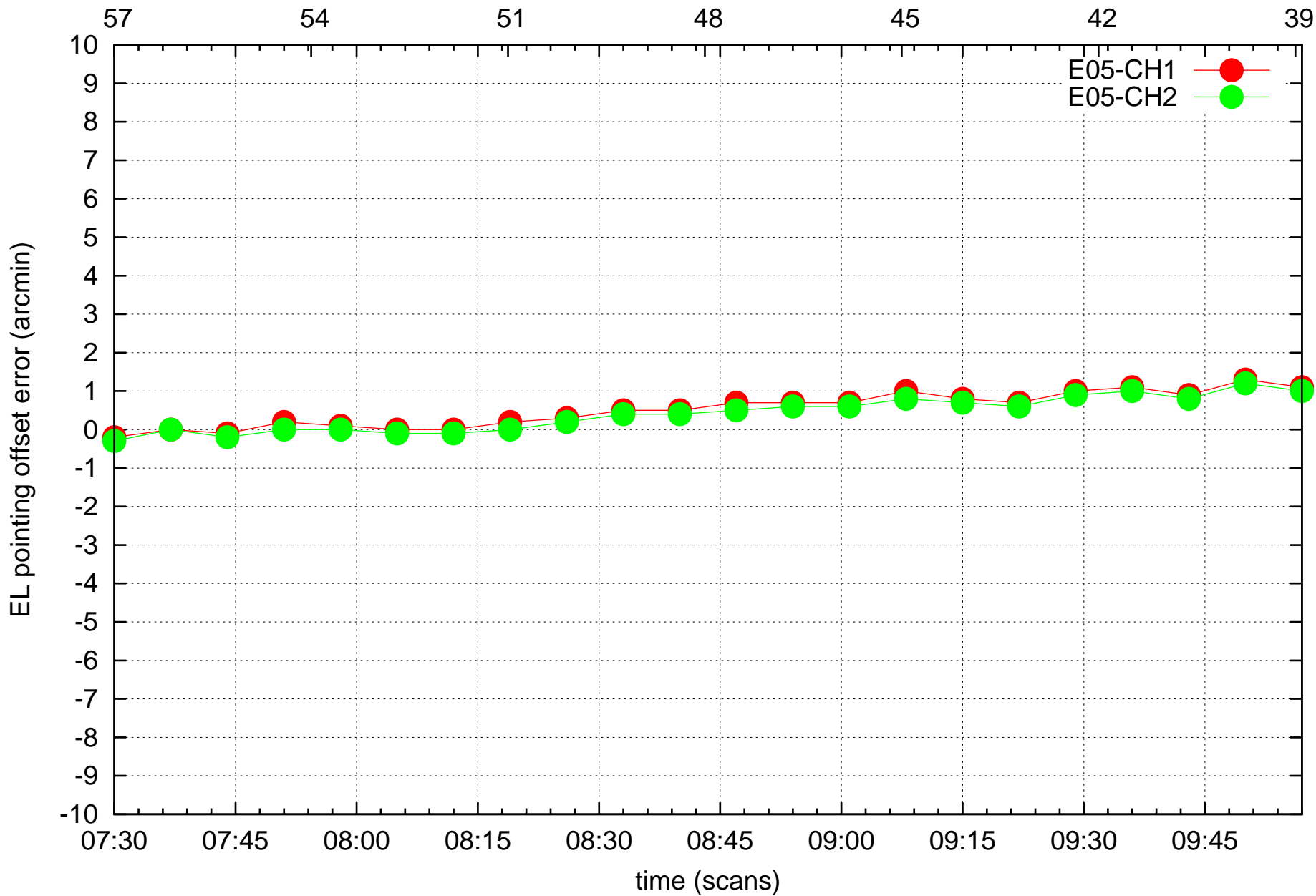




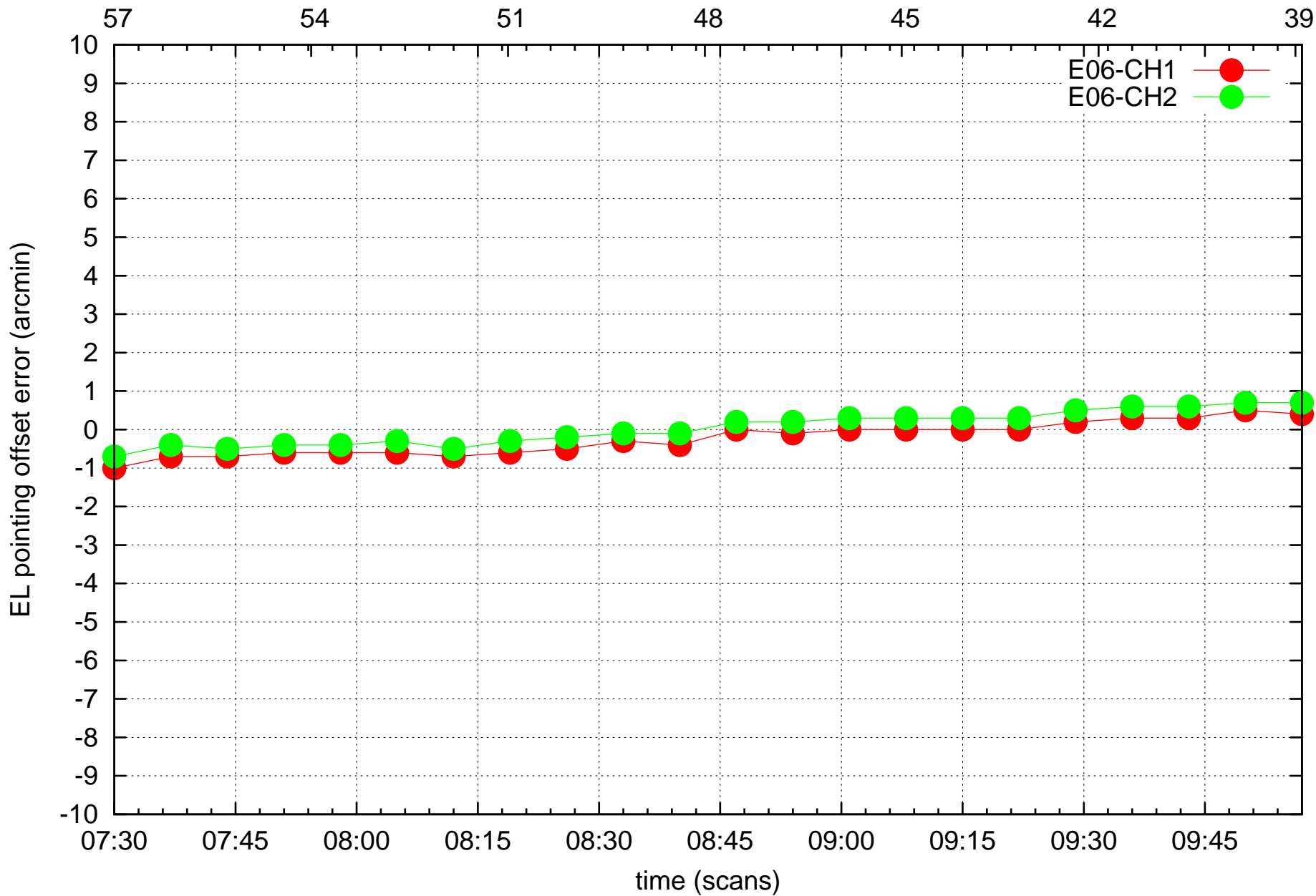
elevation angle



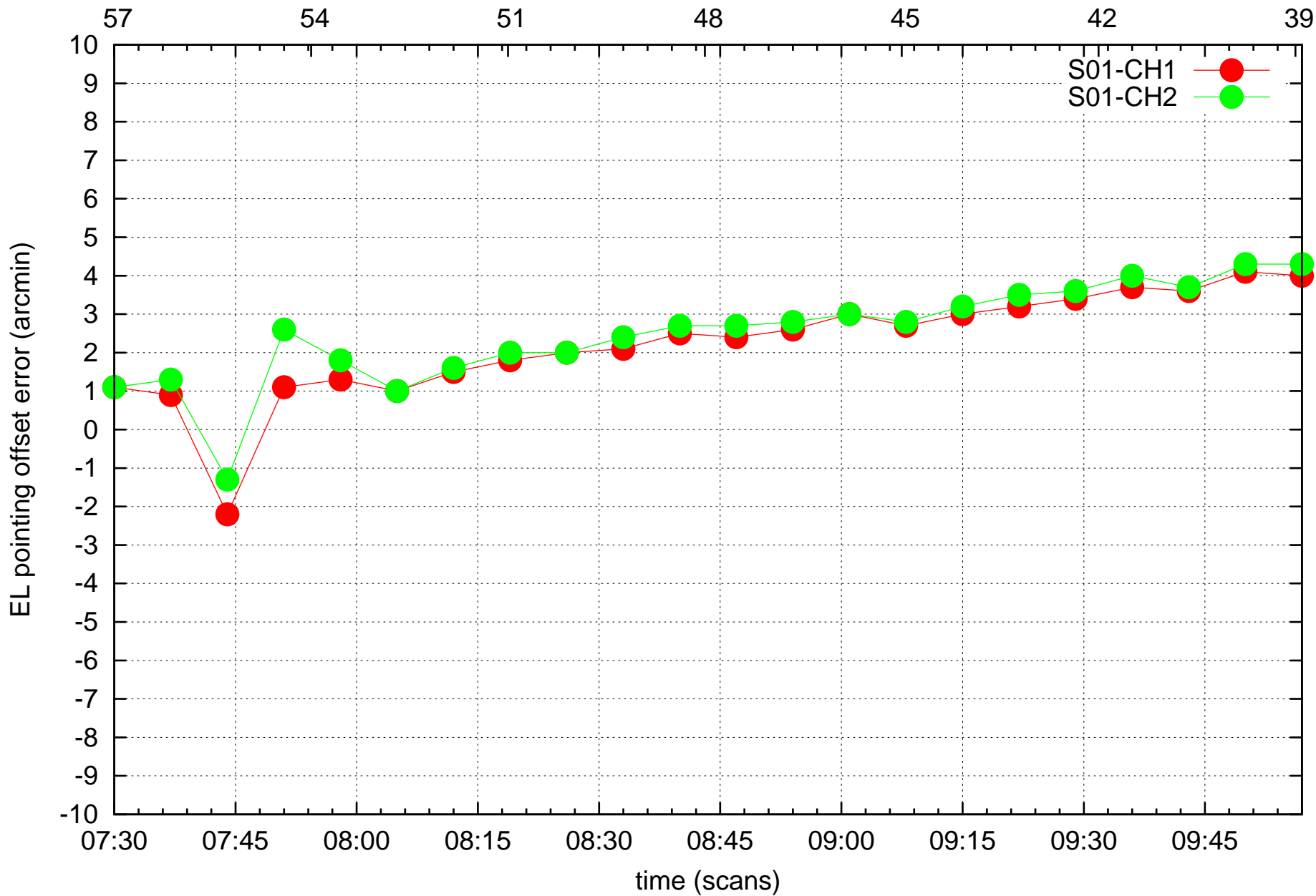
elevation angle



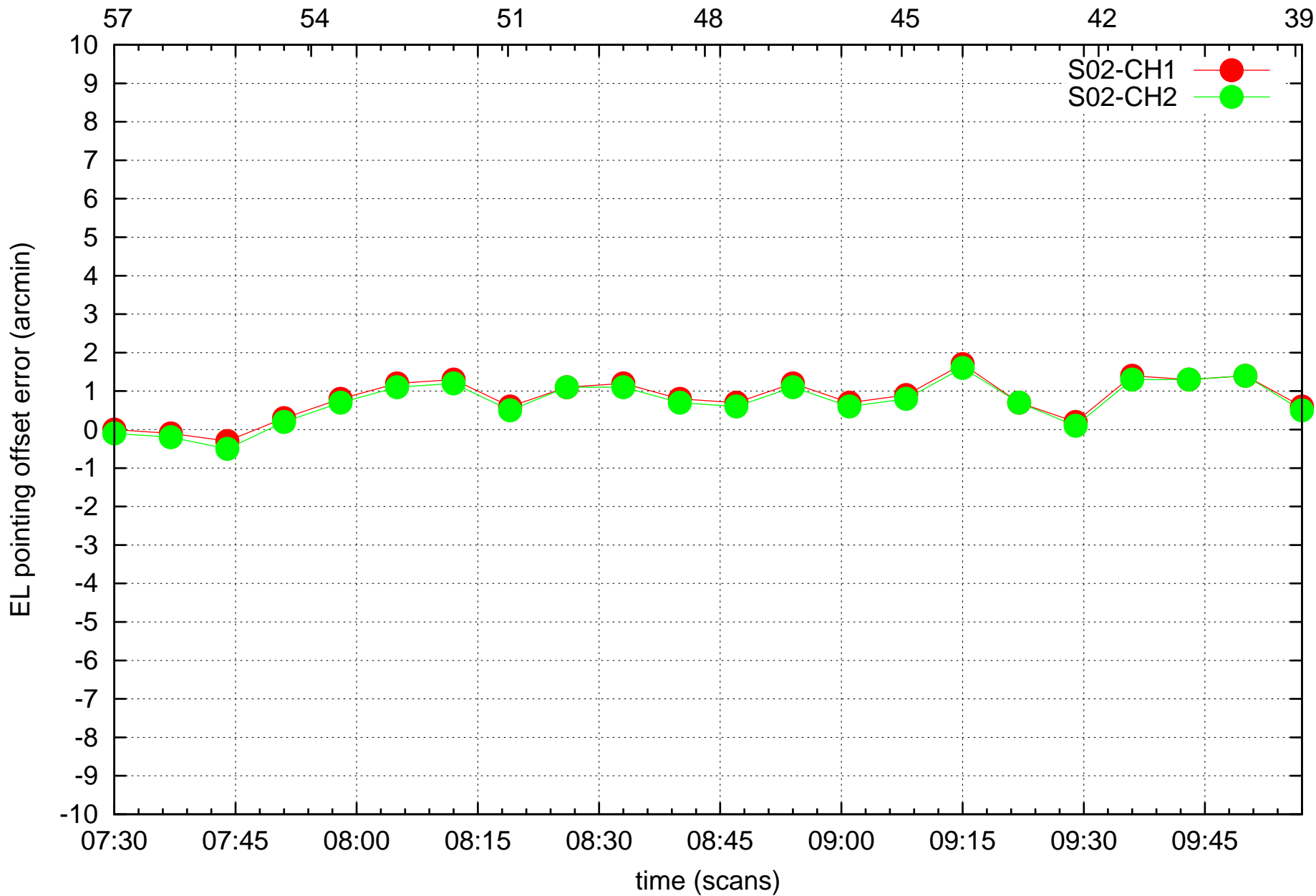
elevation angle



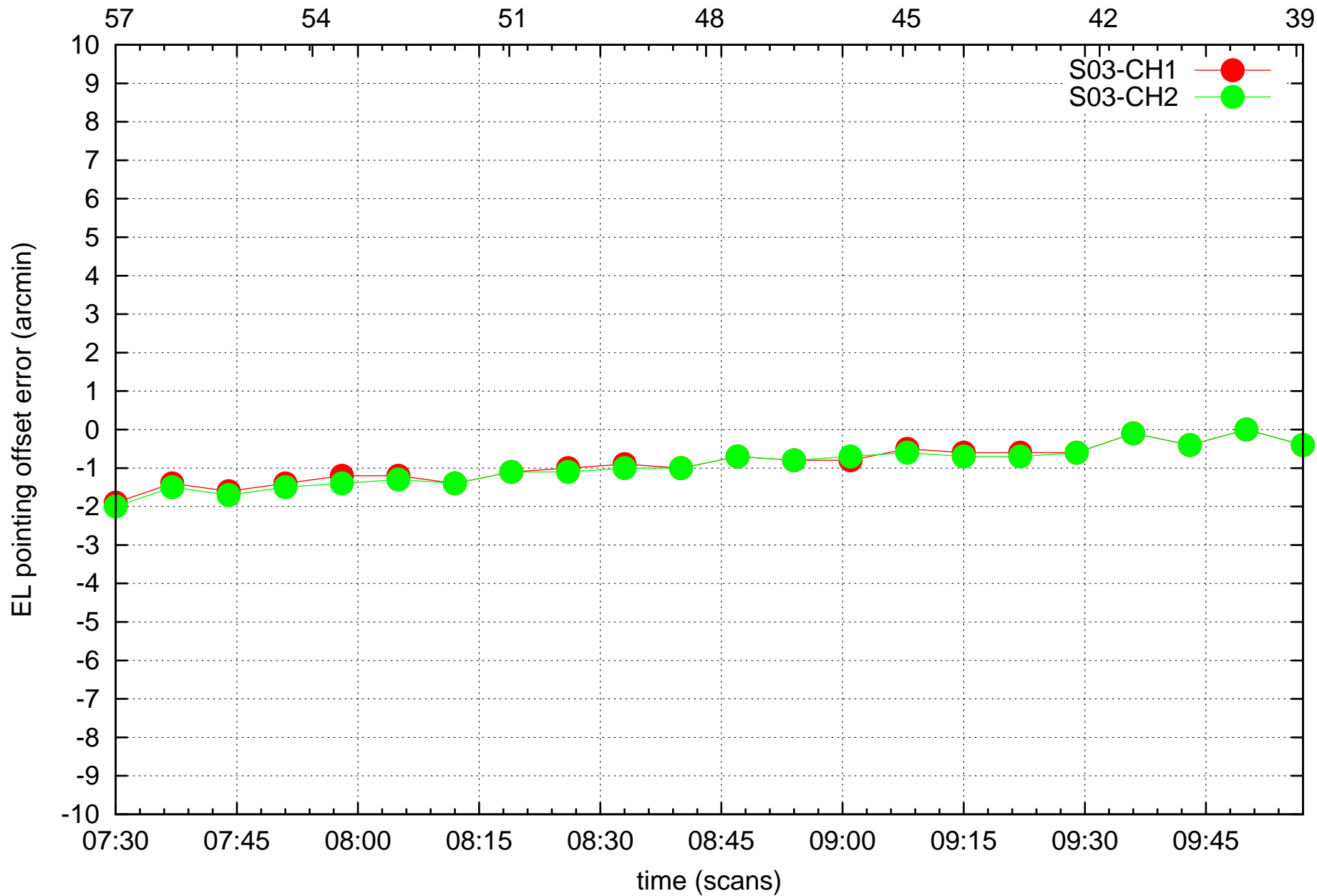
elevation angle



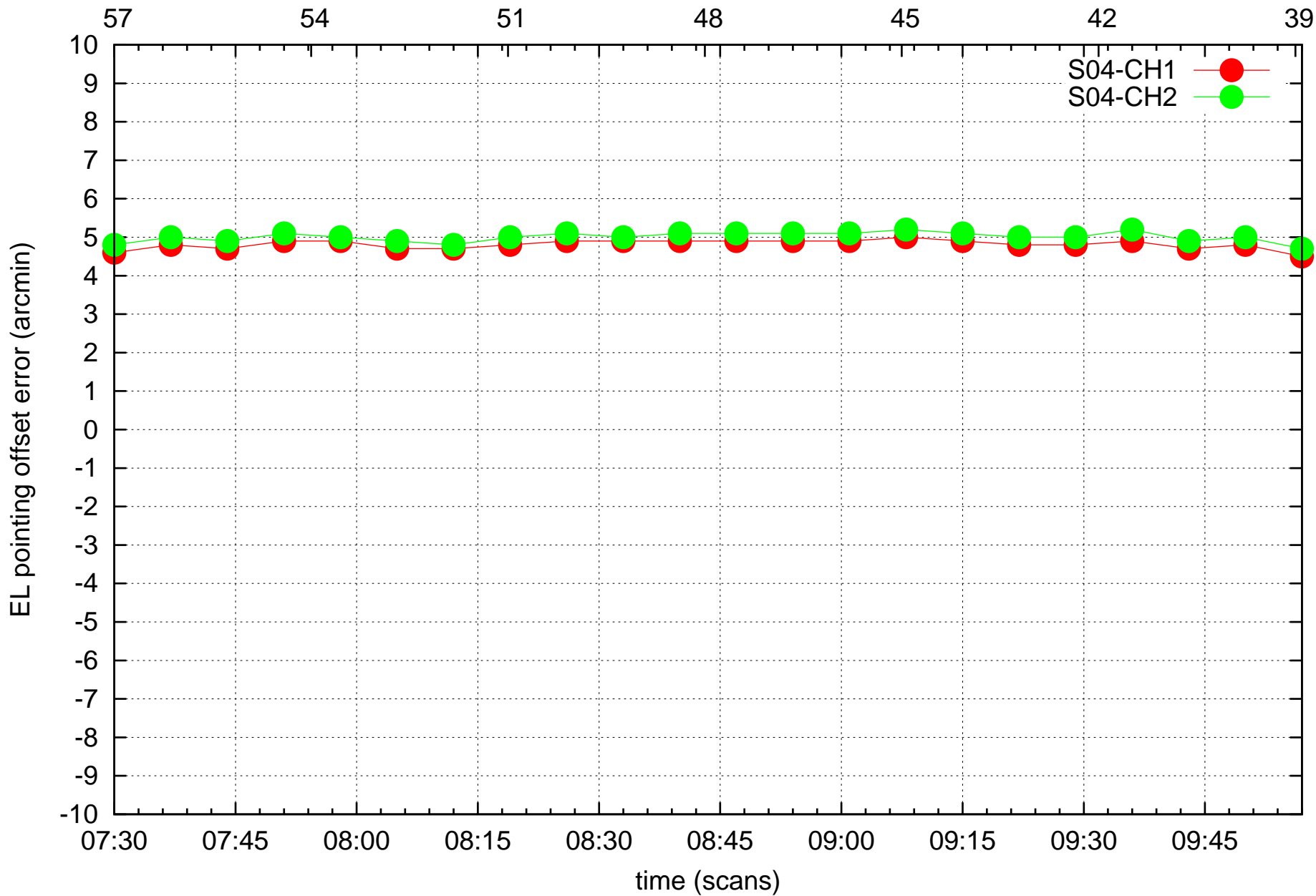
elevation angle



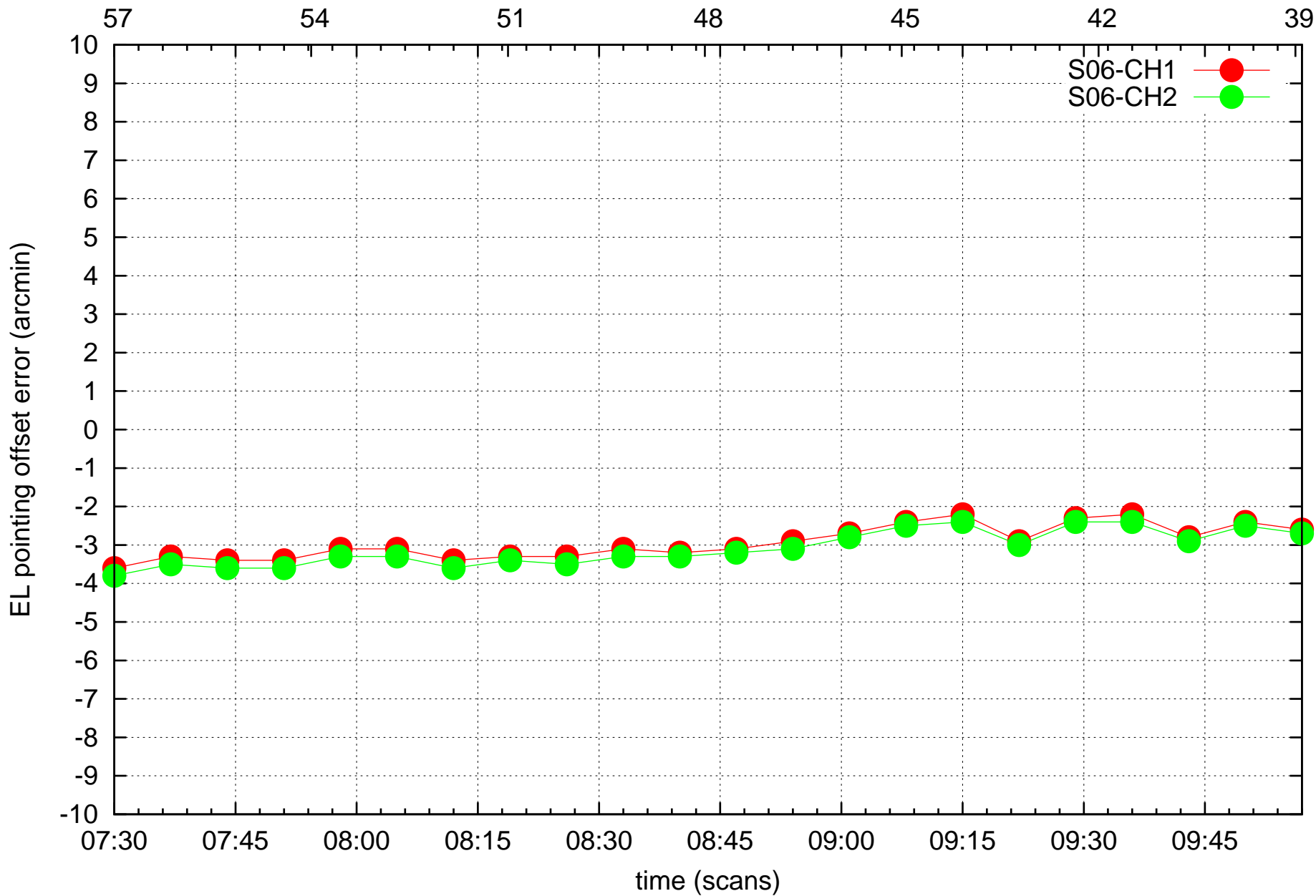
elevation angle



elevation angle

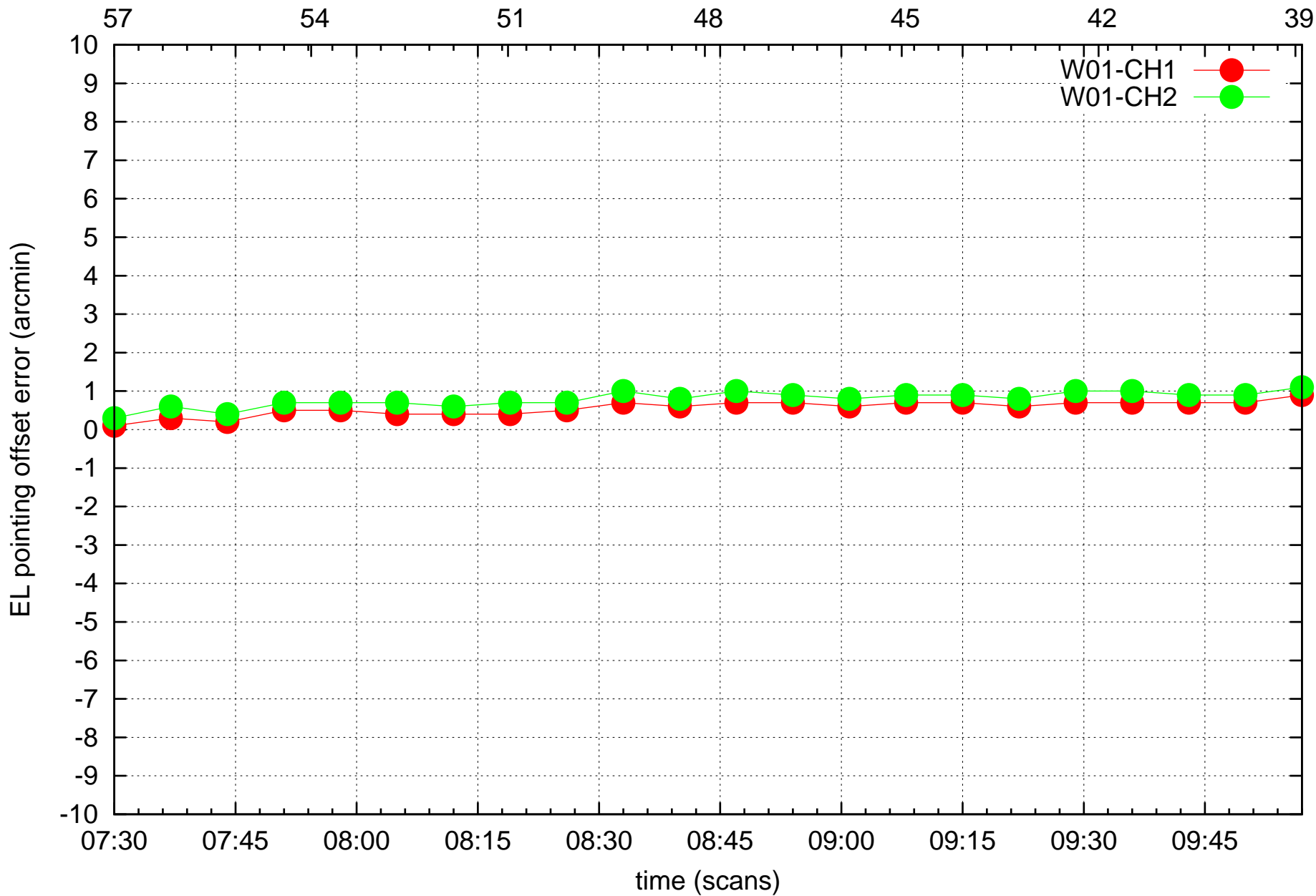


elevation angle

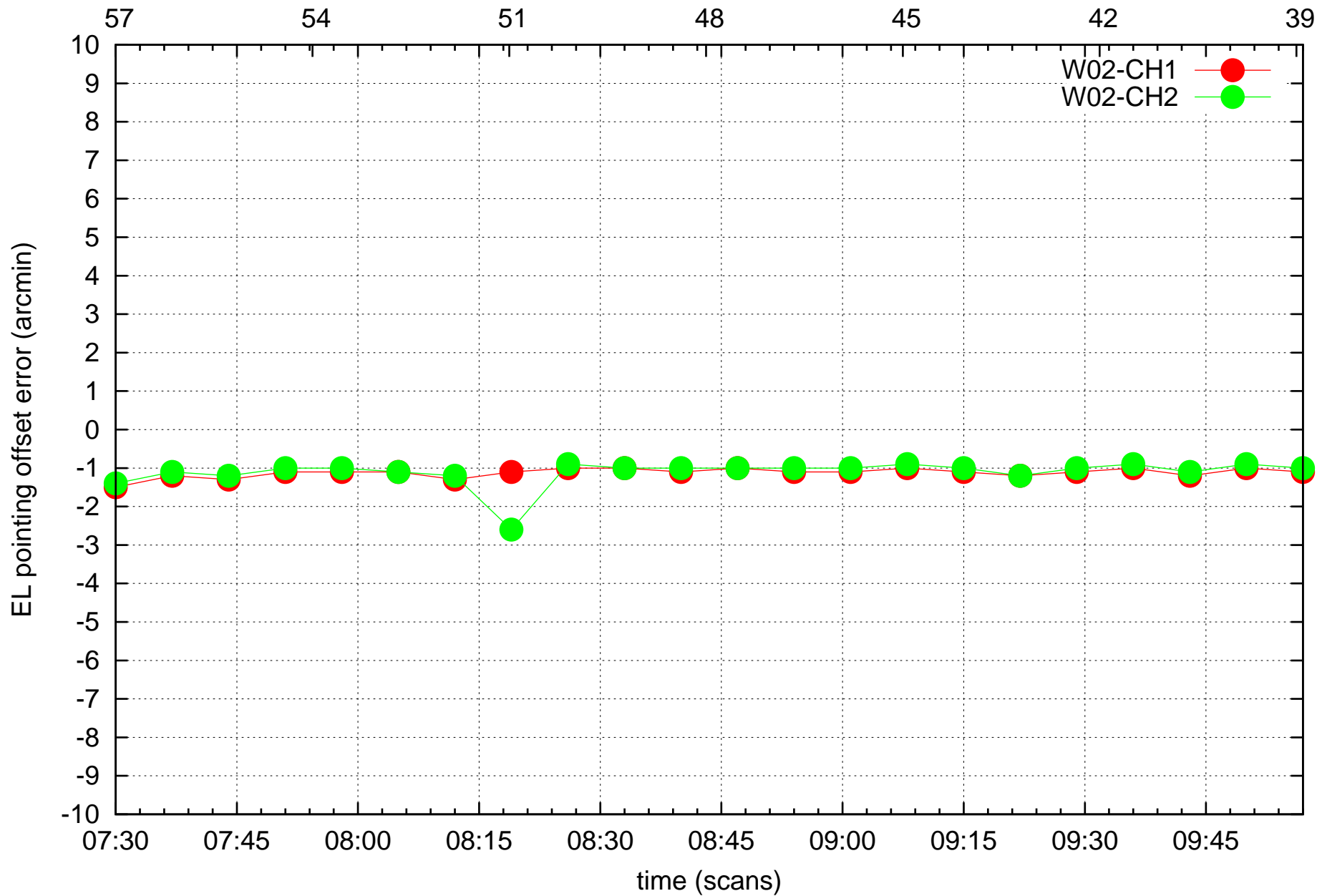




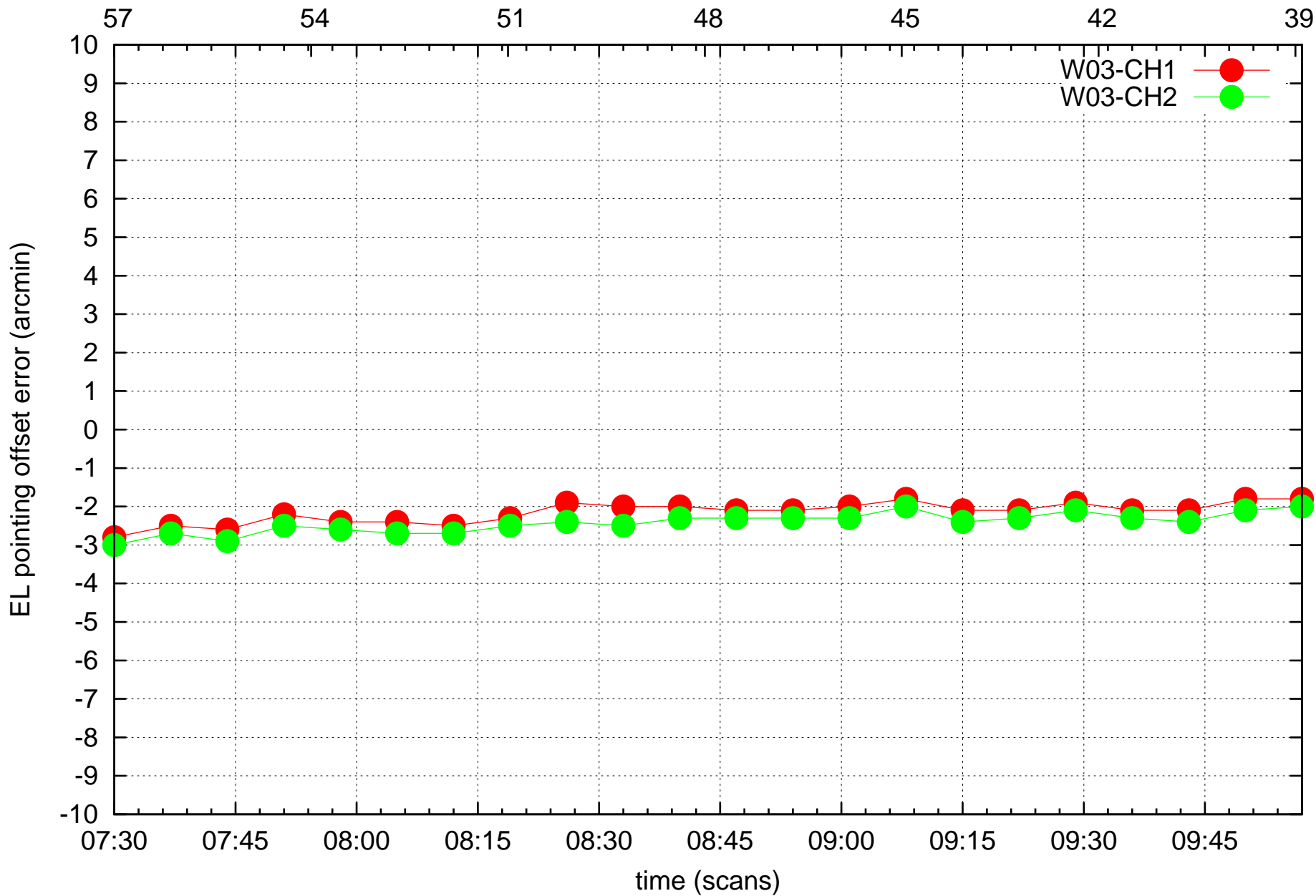
elevation angle



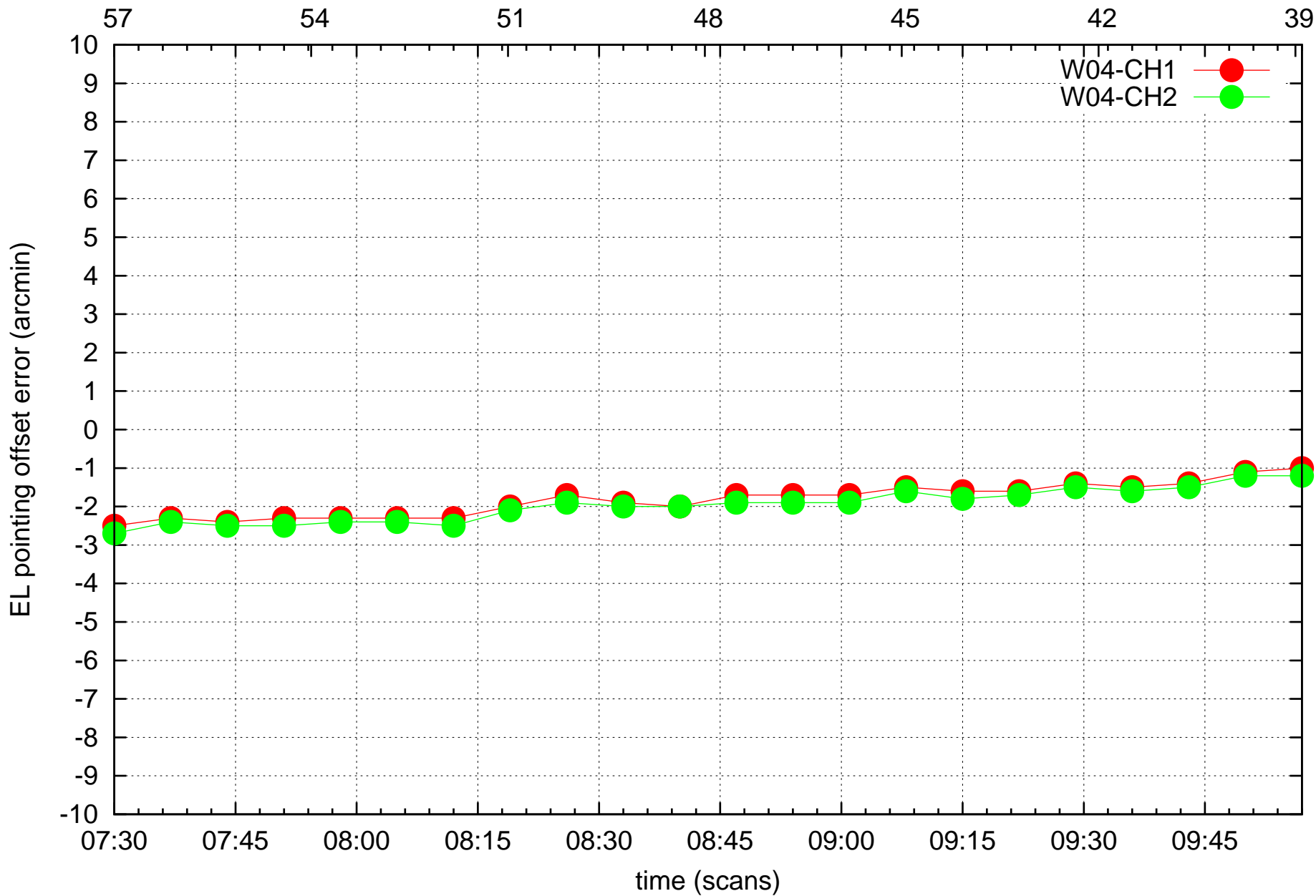
elevation angle



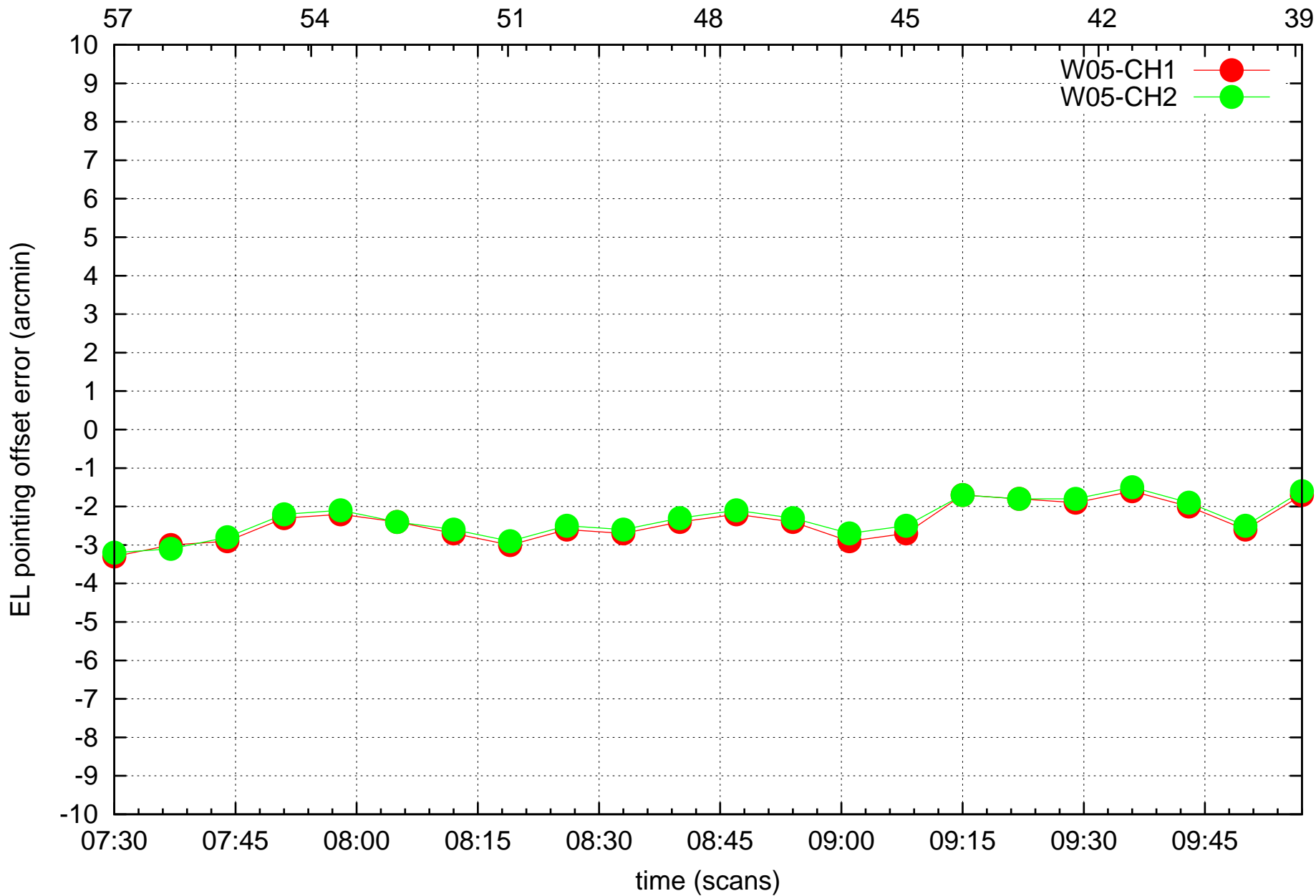
elevation angle



elevation angle



elevation angle



elevation angle

