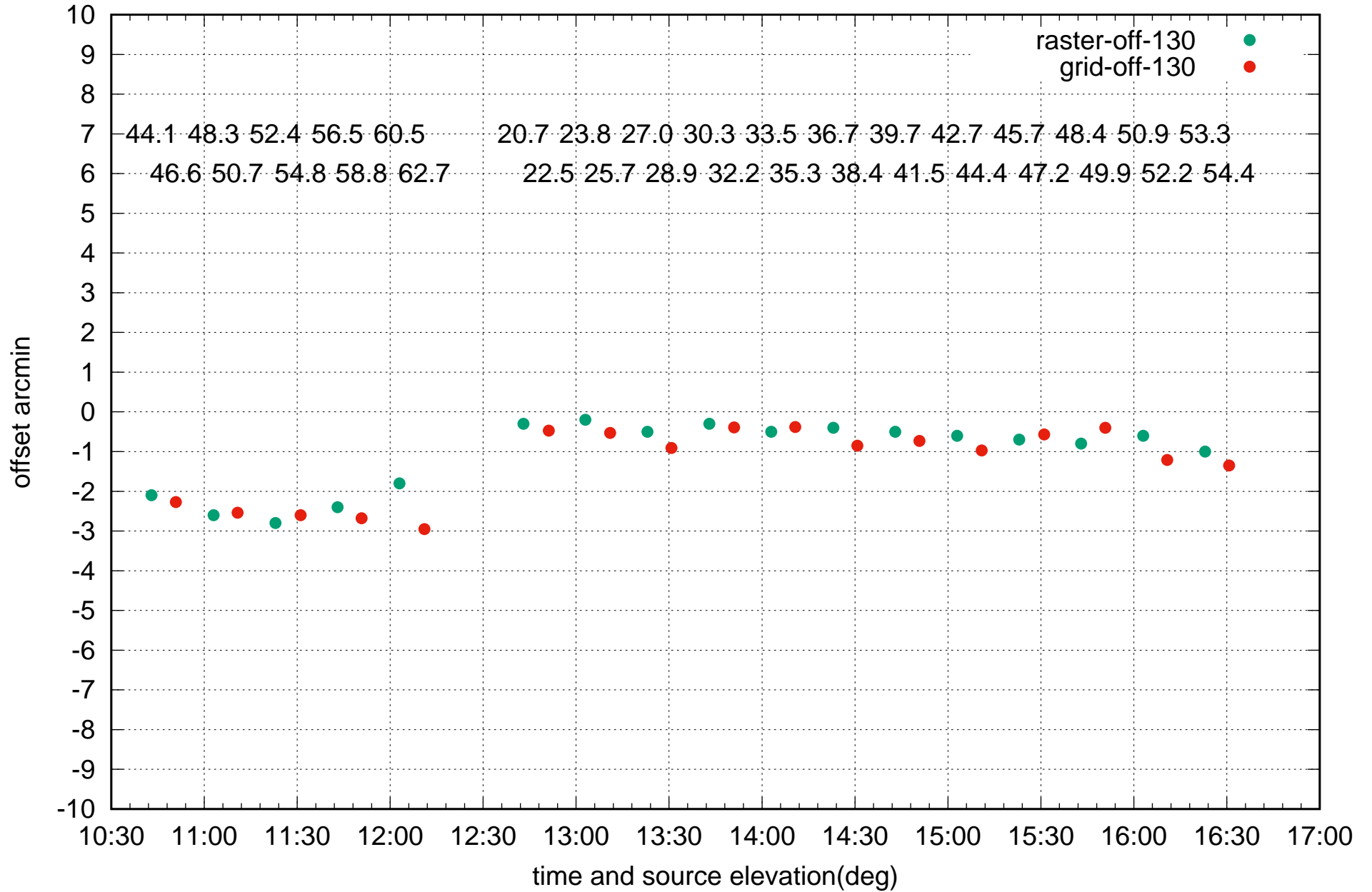
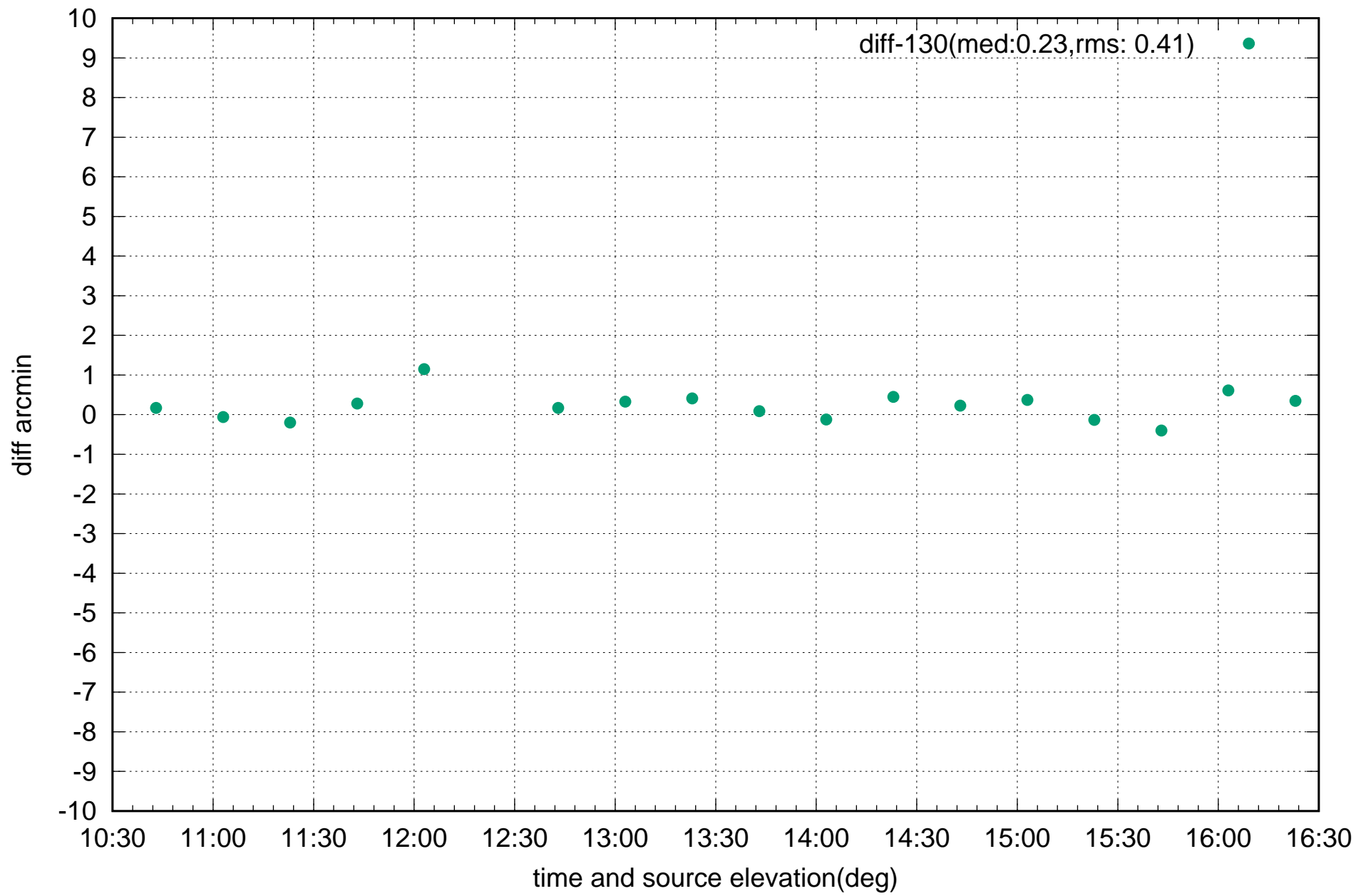


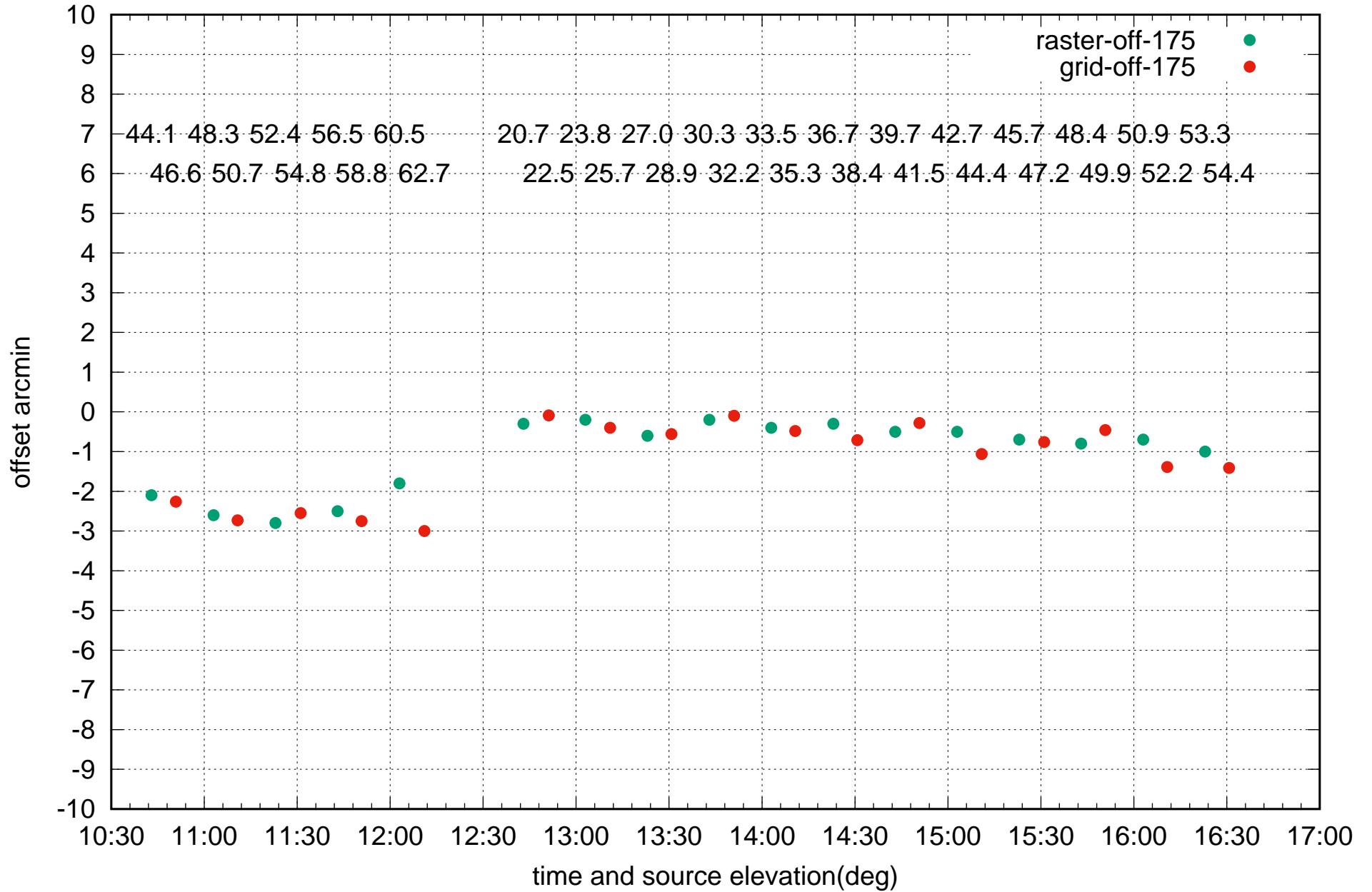
raster vs grid pntg C00 26Mar2021



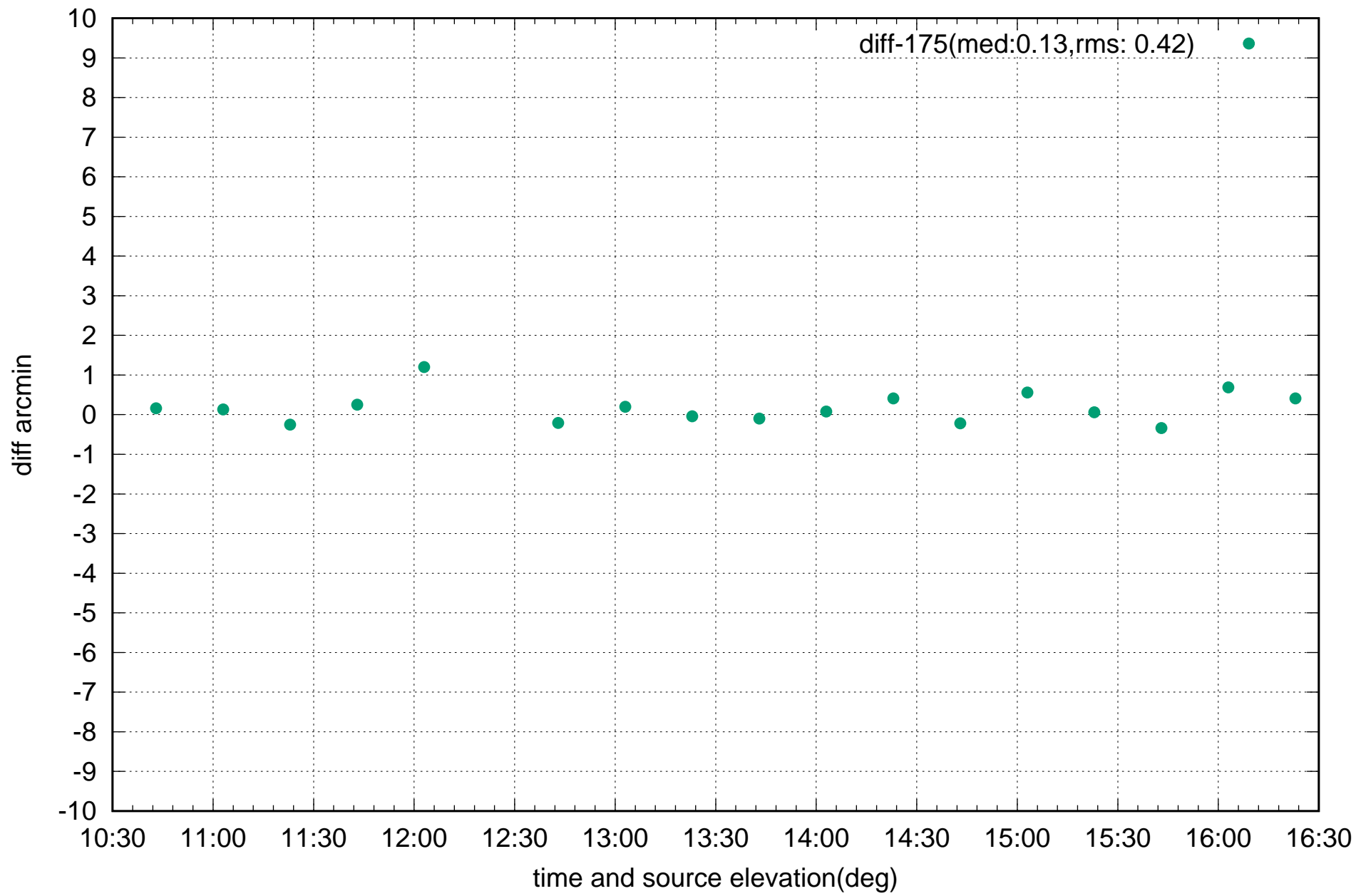
raster vs grid pntg C00 26Mar2021



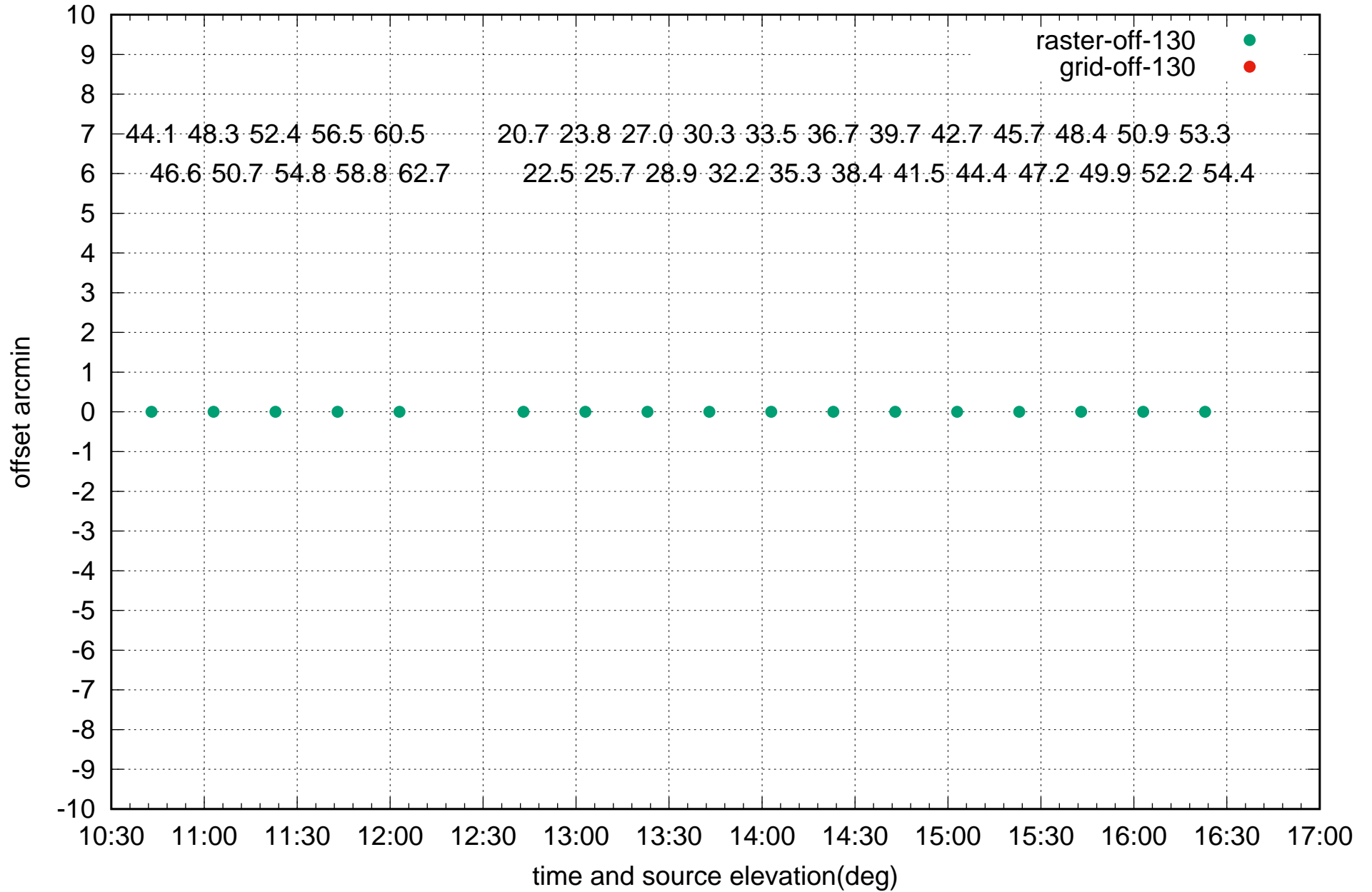
raster vs grid pntg C00 26Mar2021



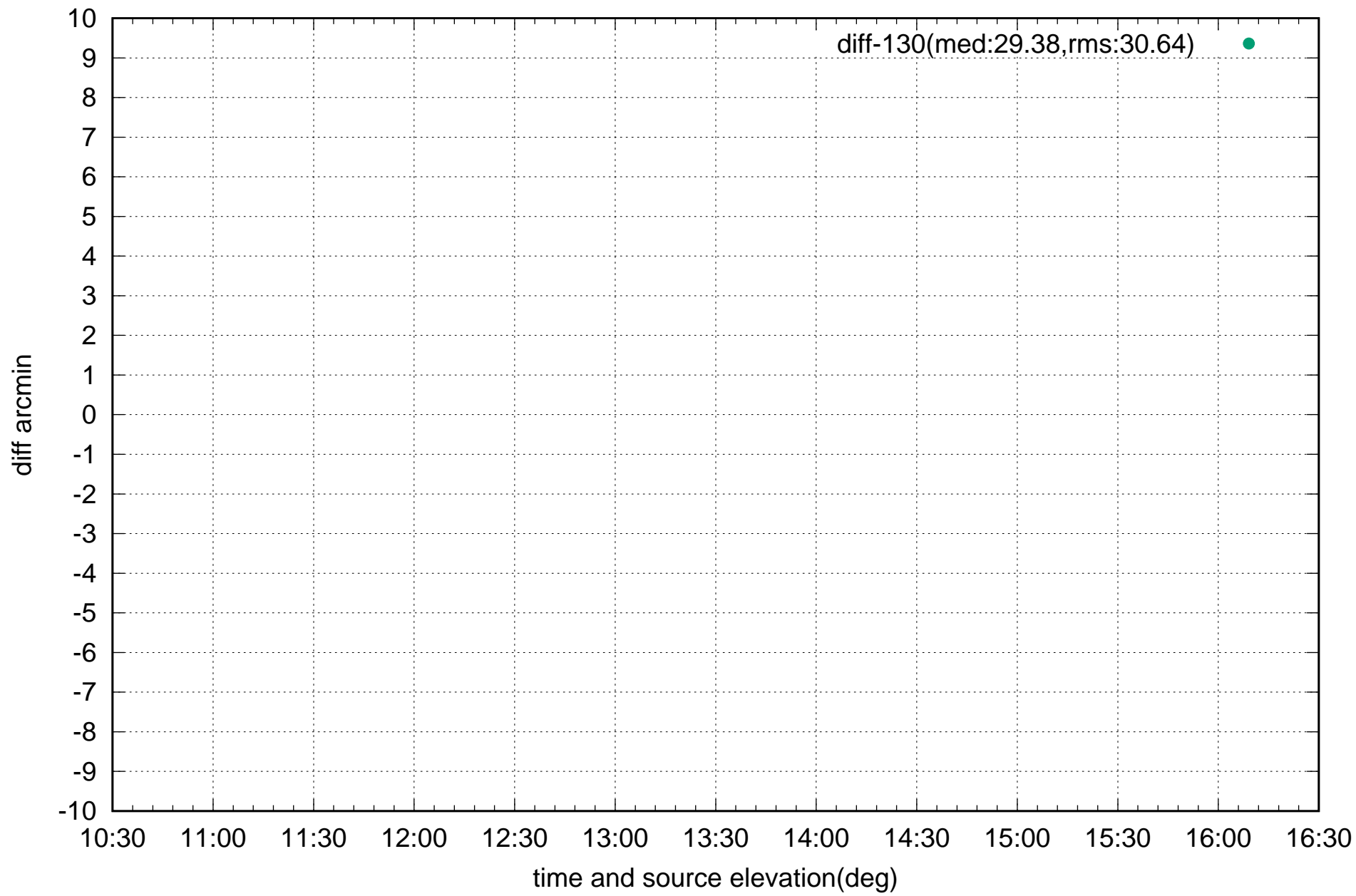
raster vs grid pntg C00 26Mar2021



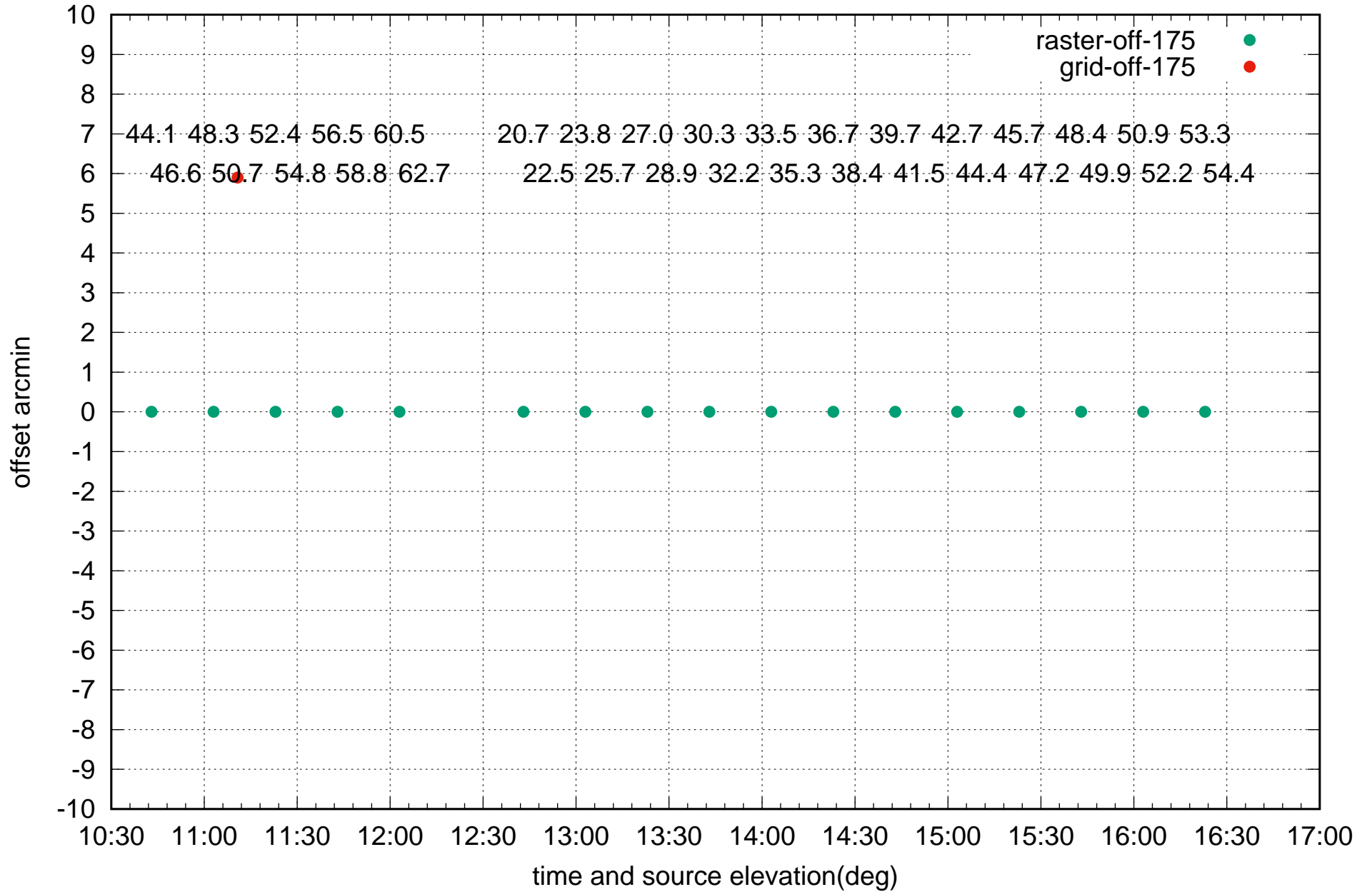
raster vs grid pntg C01 26Mar2021



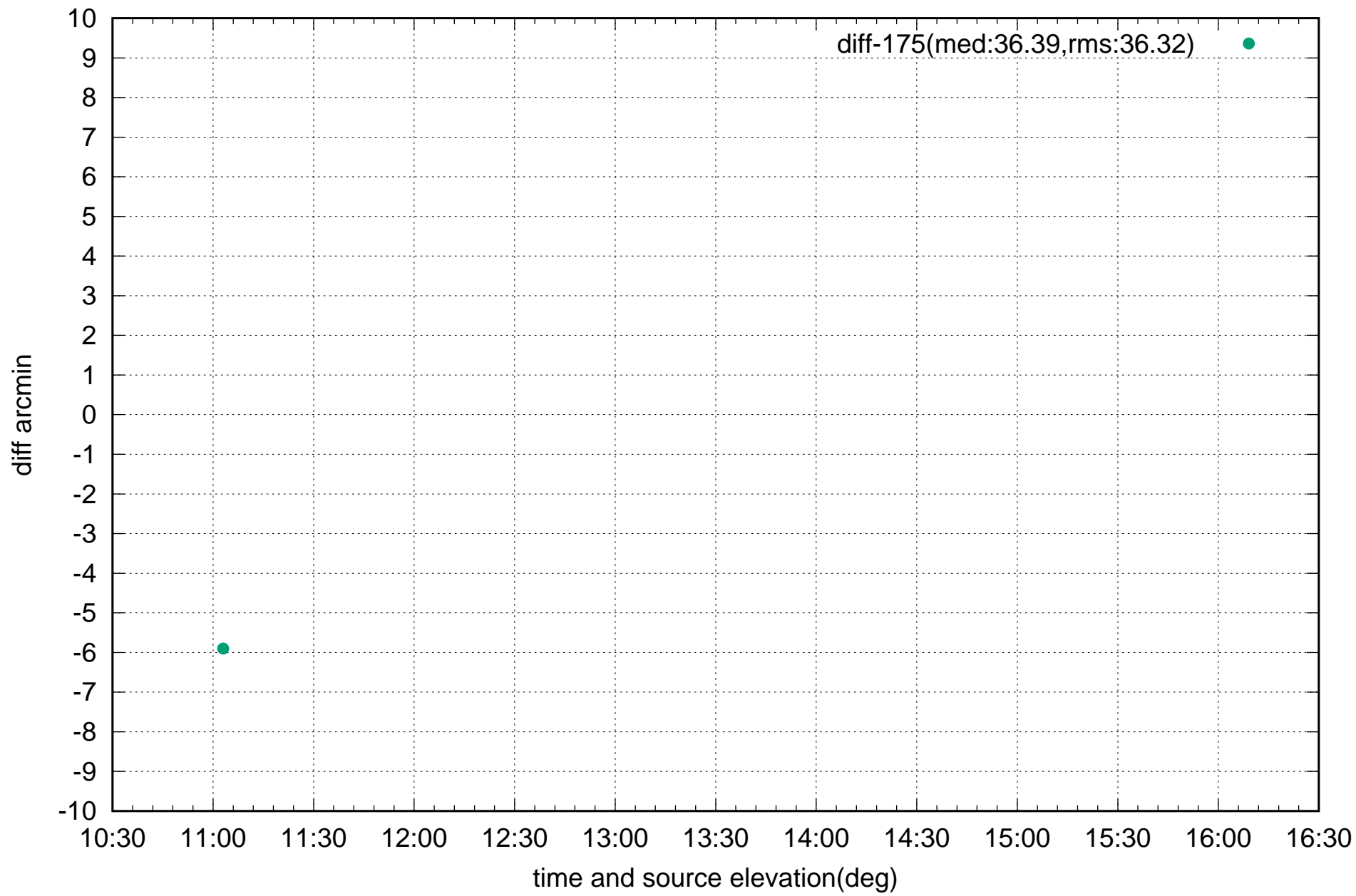
raster vs grid pntg C01 26Mar2021



raster vs grid pntg C01 26Mar2021

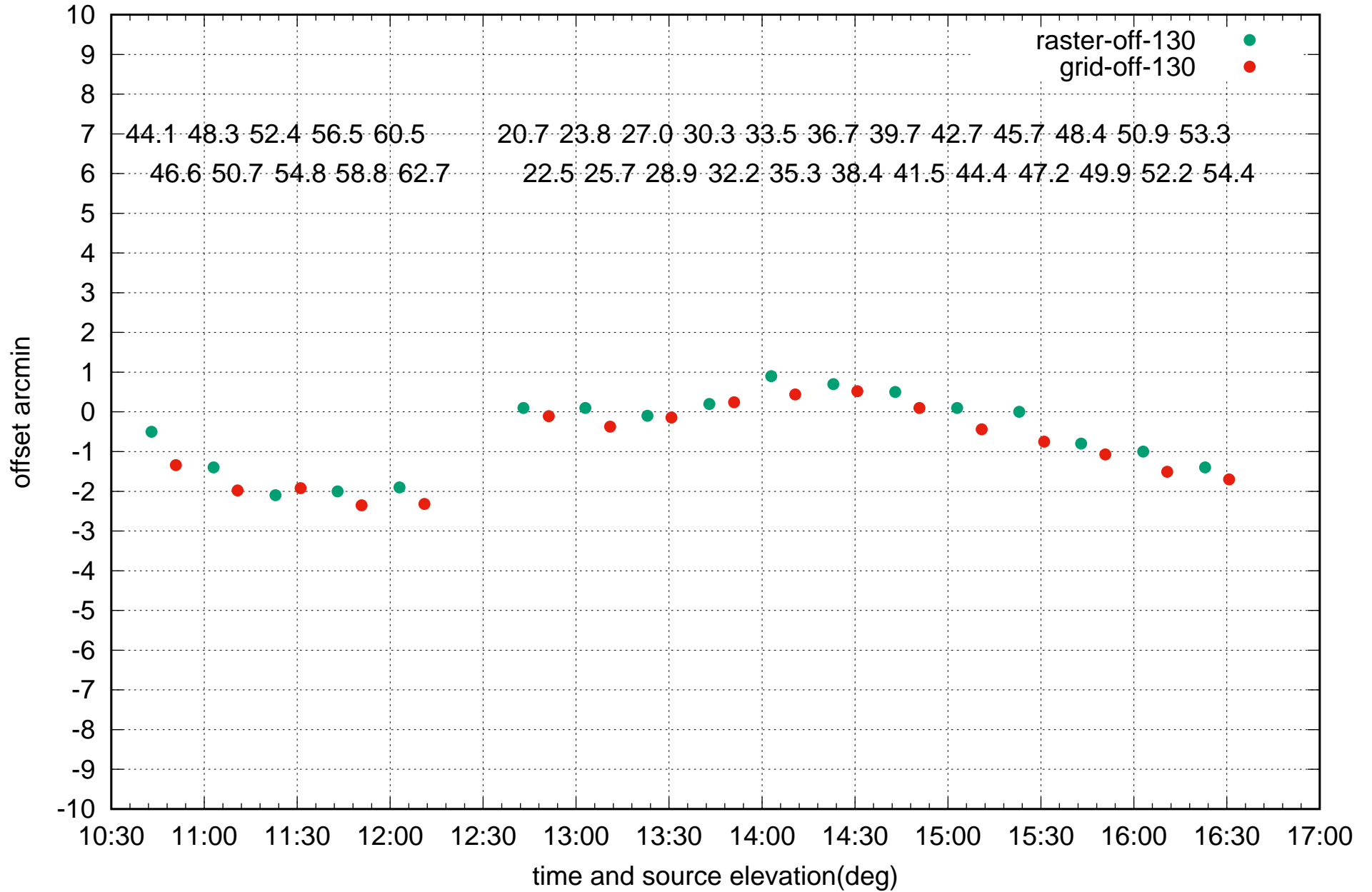


raster vs grid pntg C01 26Mar2021

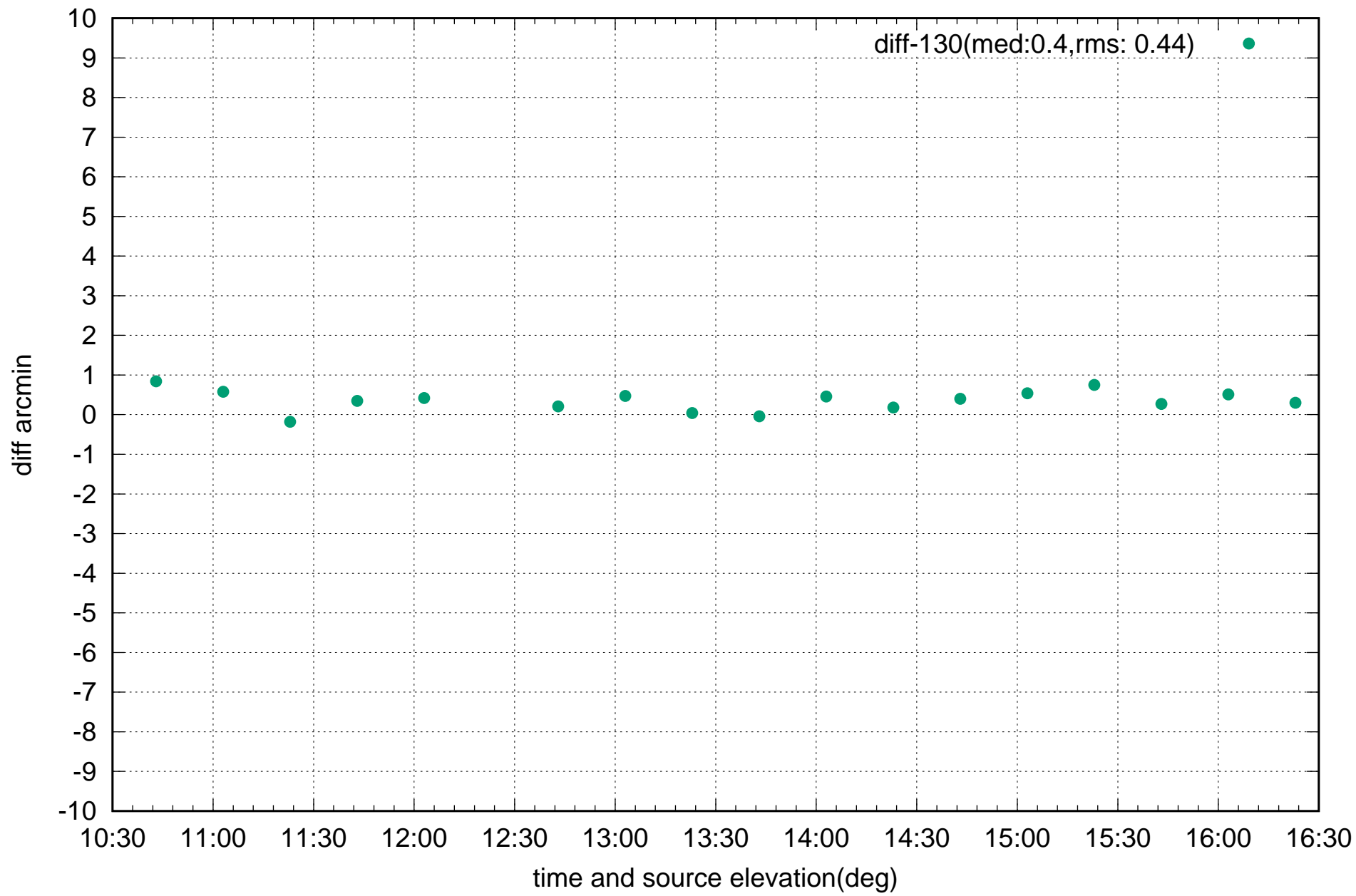




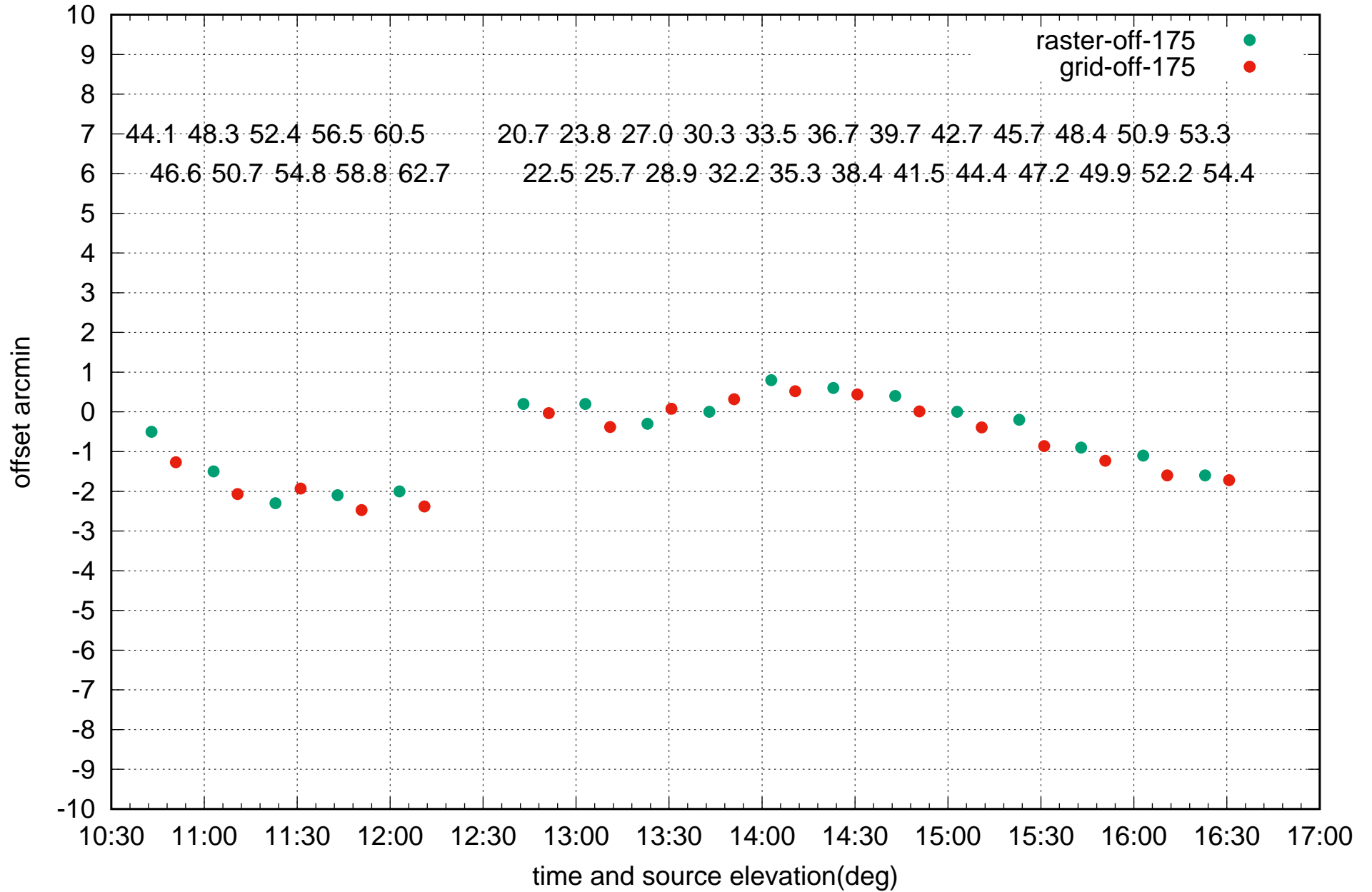
raster vs grid pntg C02 26Mar2021



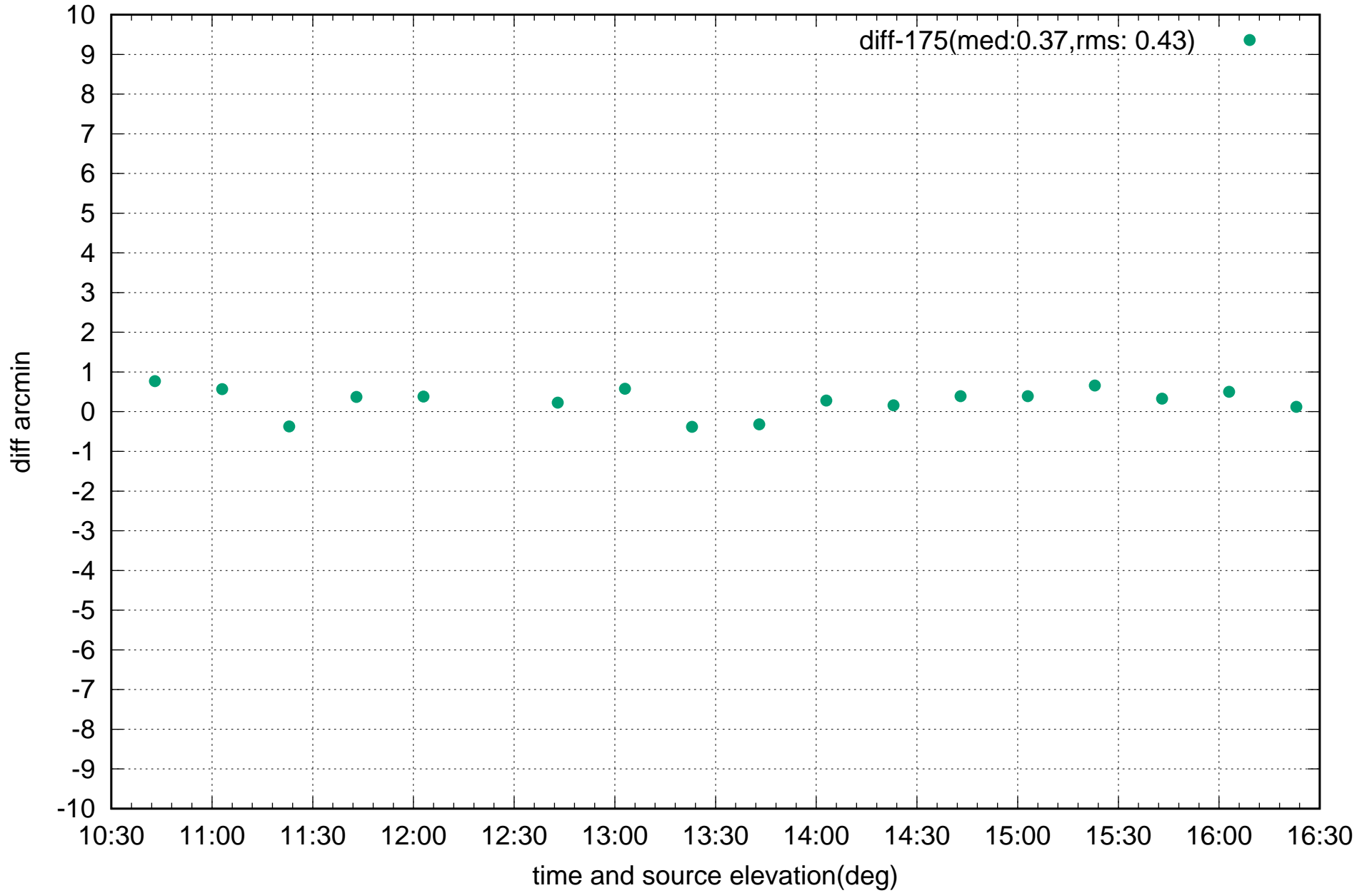
raster vs grid pntg C02 26Mar2021



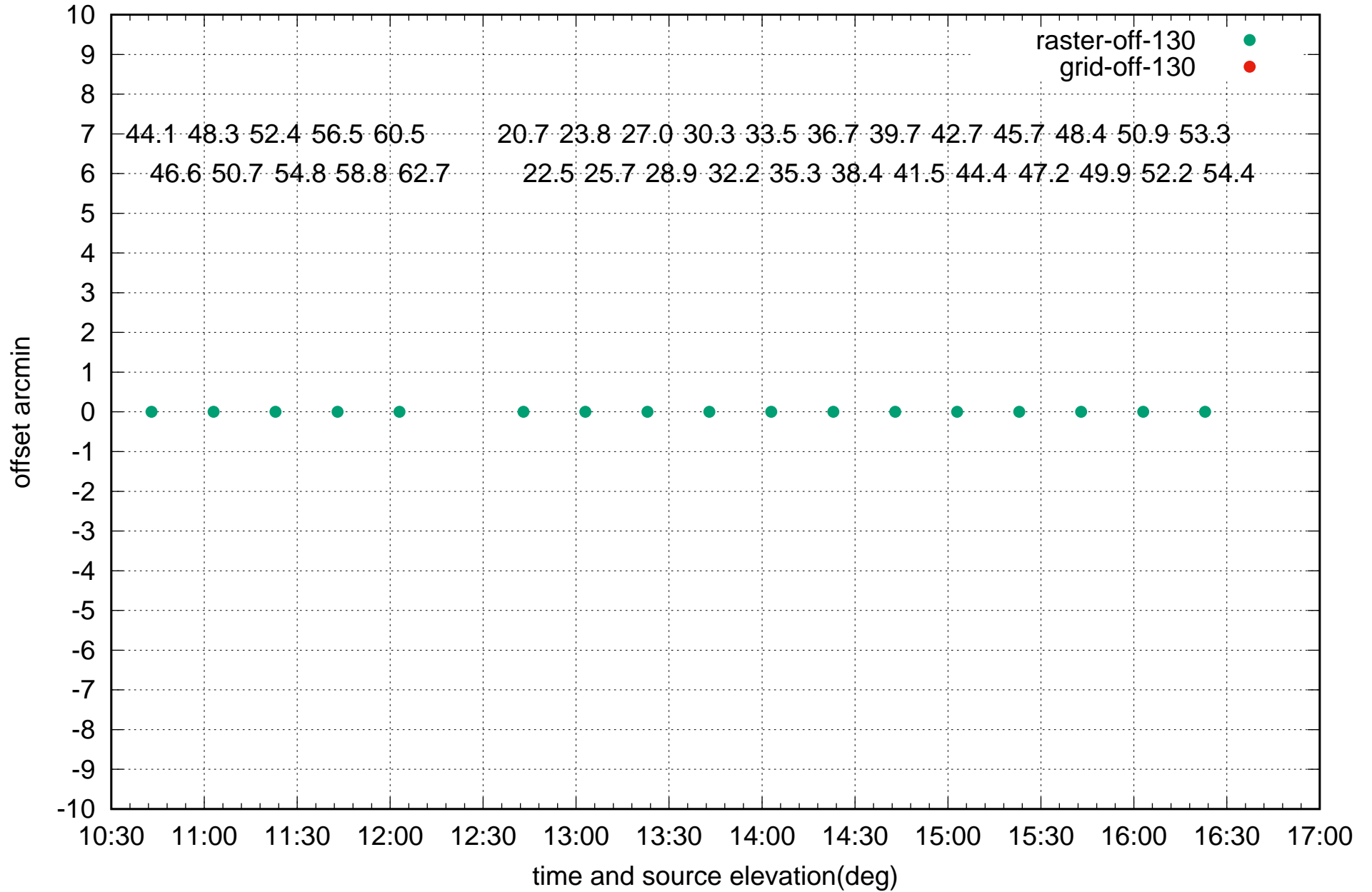
raster vs grid pntg C02 26Mar2021



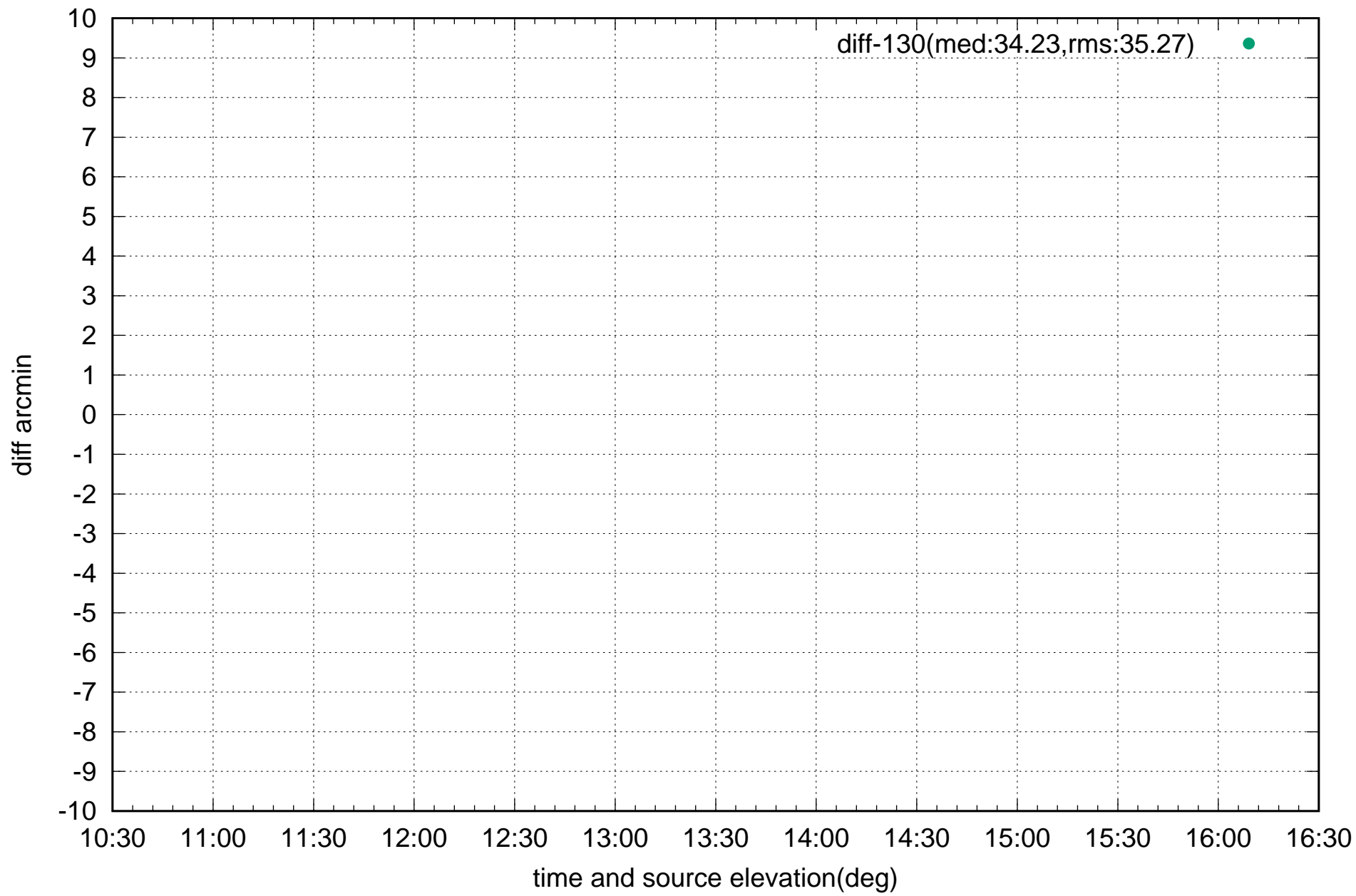
raster vs grid pntg C02 26Mar2021



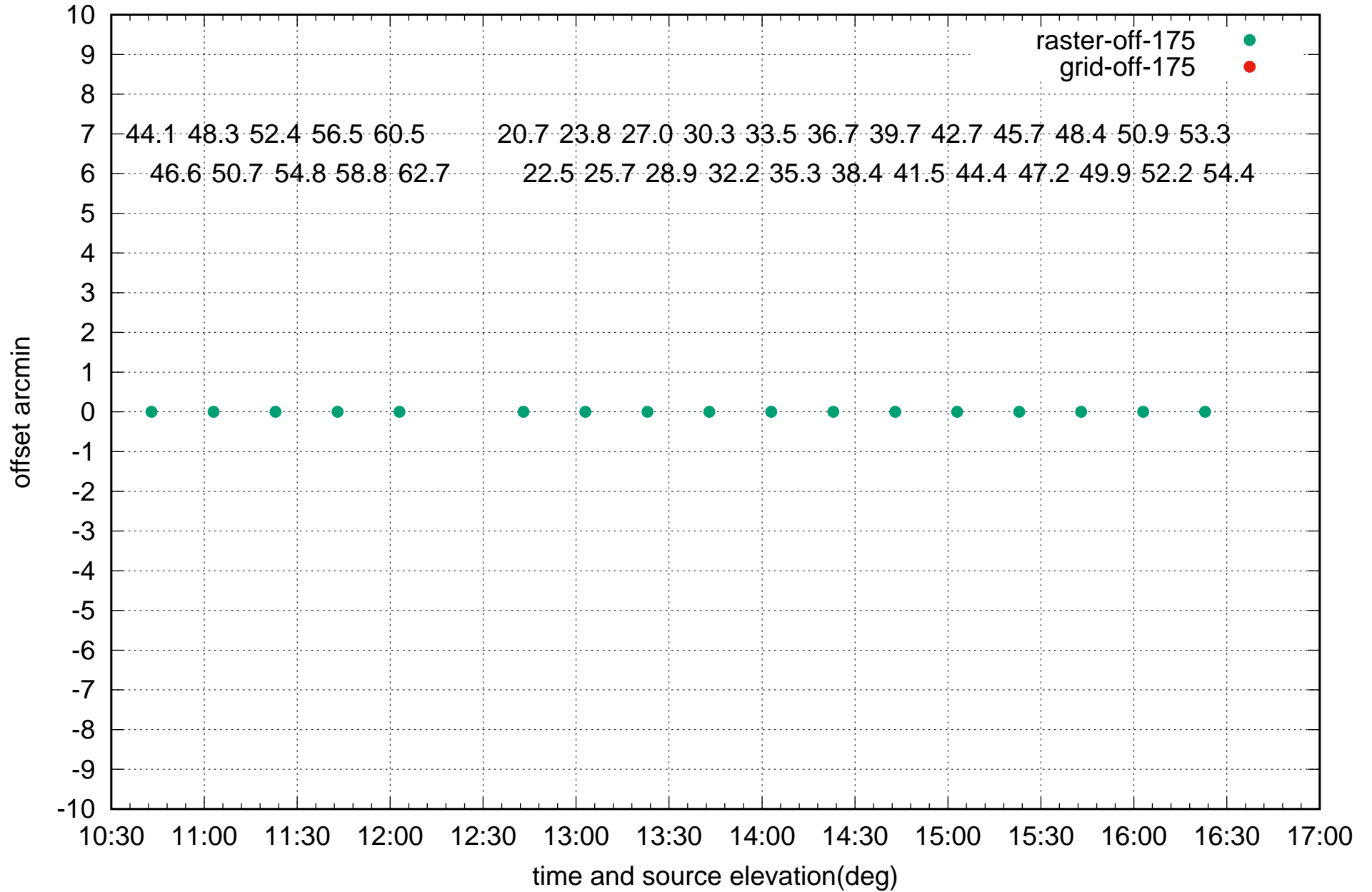
raster vs grid pntg C03 26Mar2021



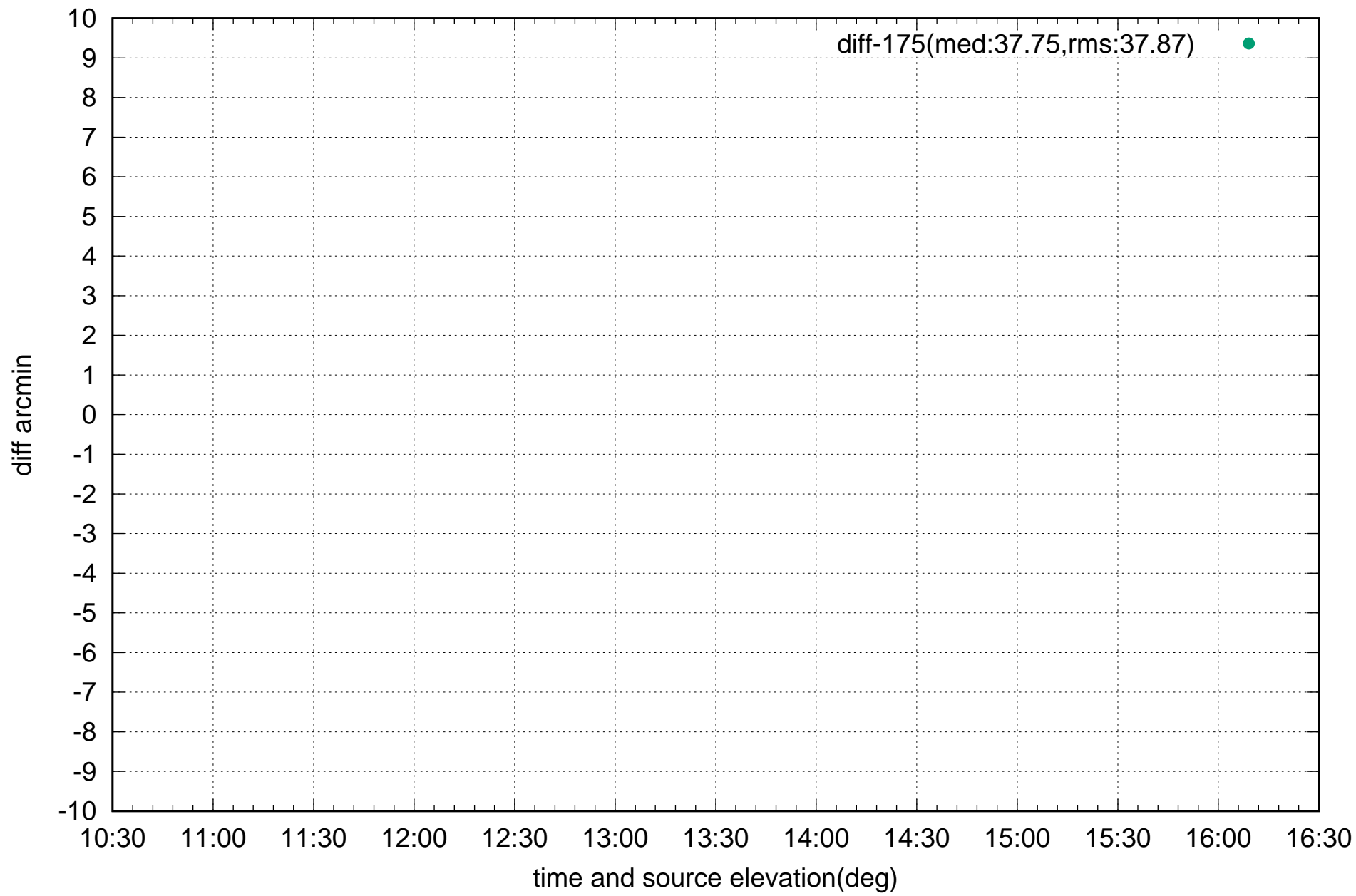
raster vs grid pntg C03 26Mar2021



raster vs grid pntg C03 26Mar2021

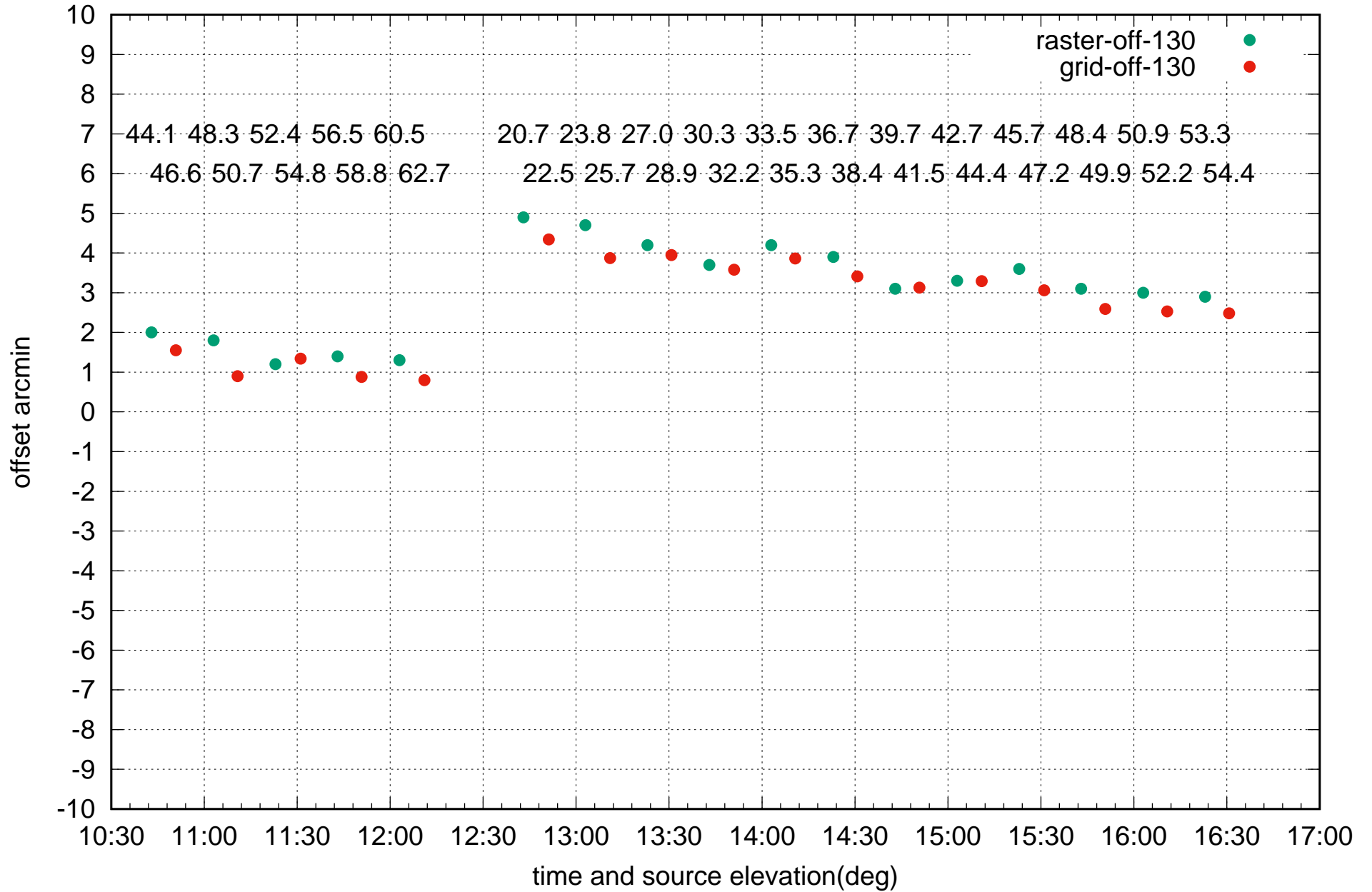


raster vs grid pntg C03 26Mar2021

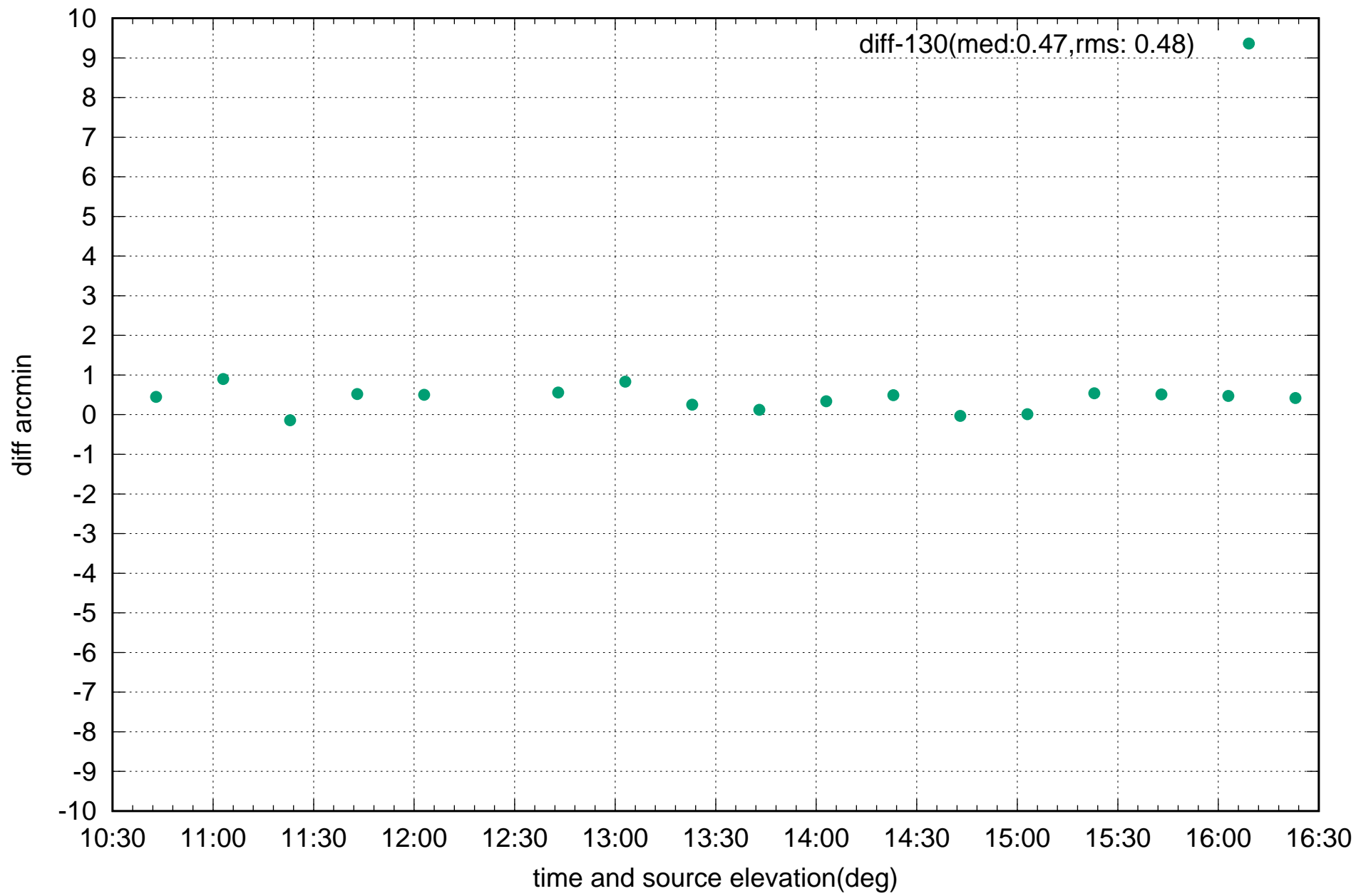




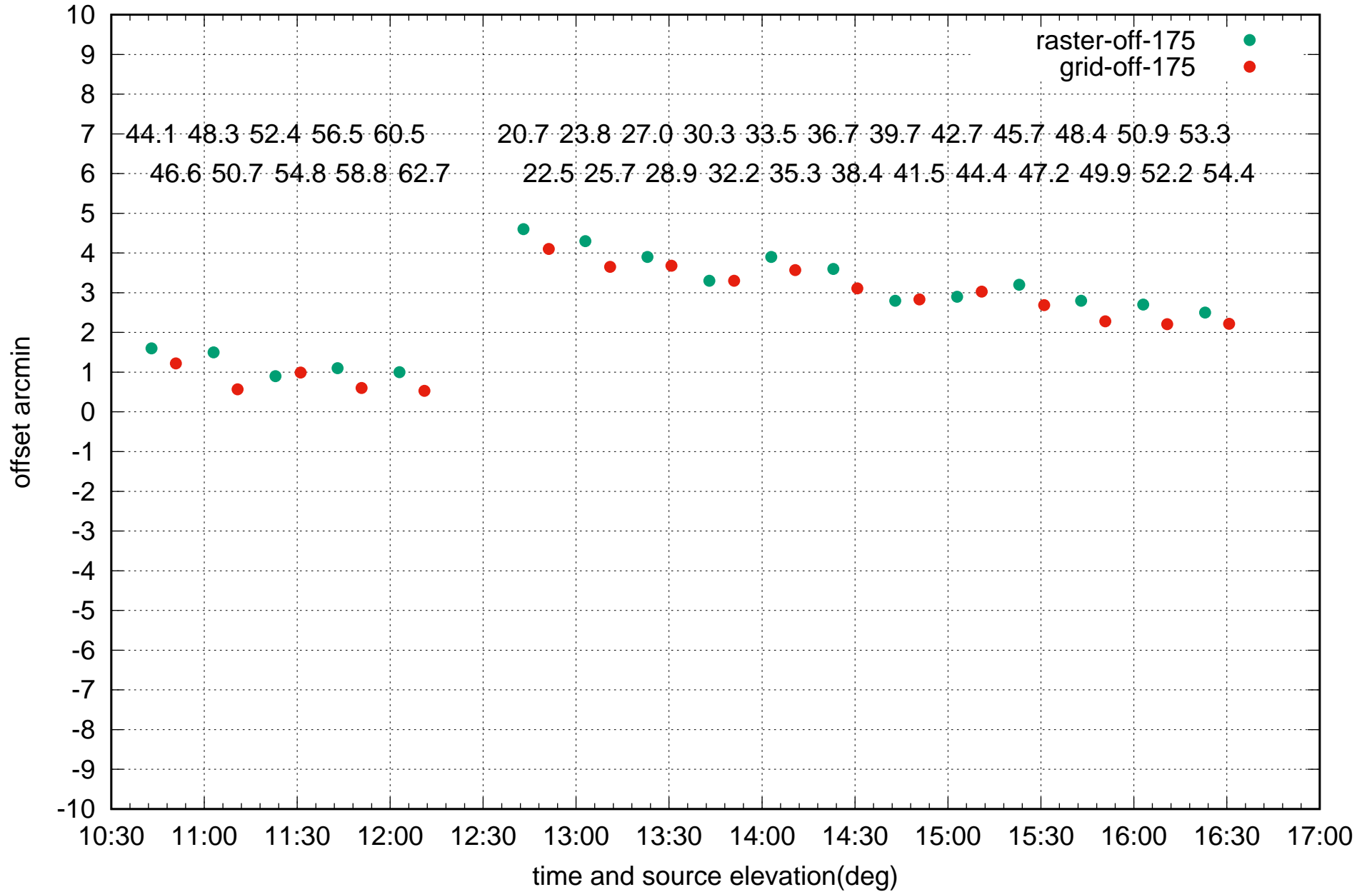
raster vs grid pntg C04 26Mar2021



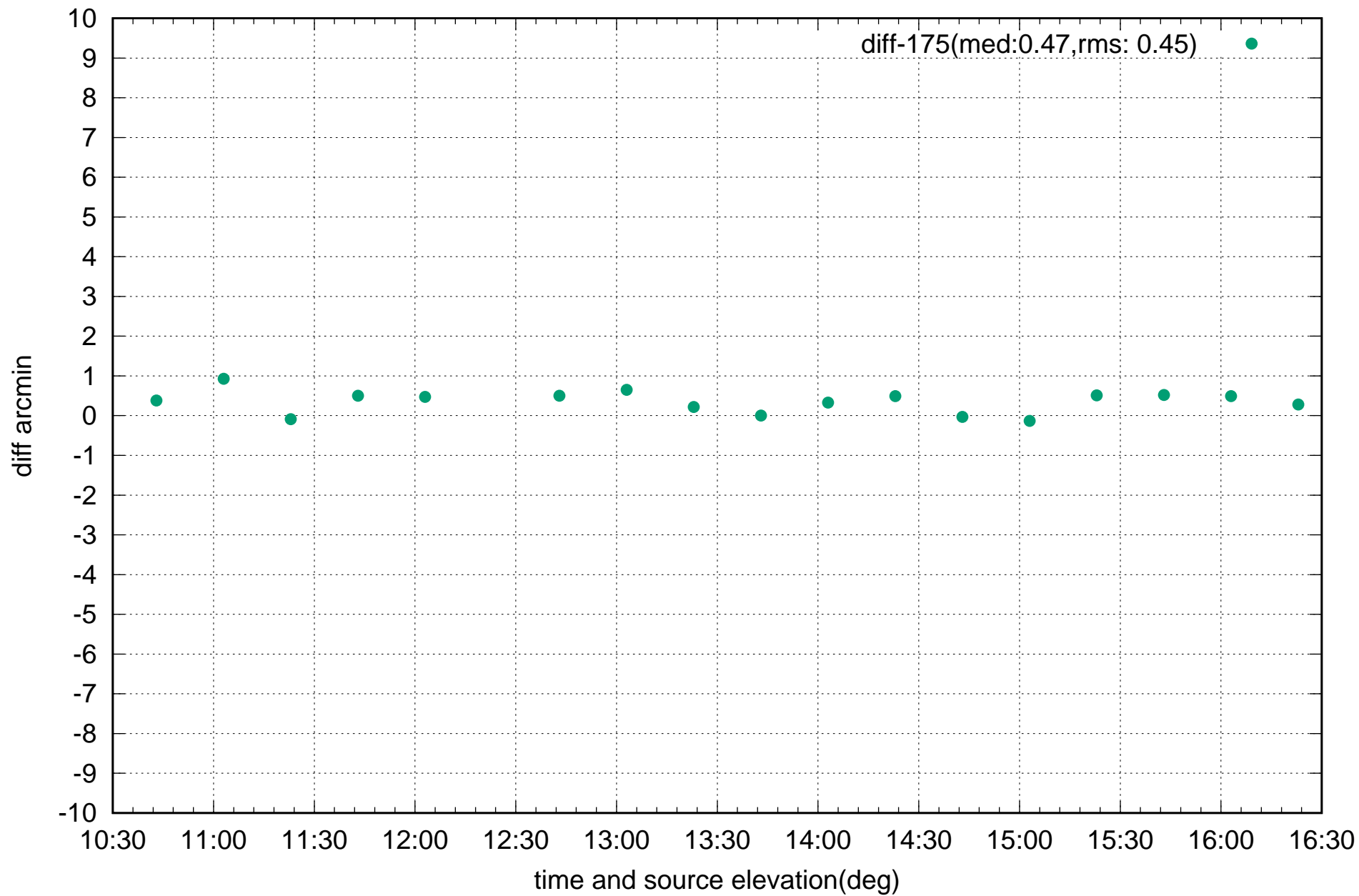
raster vs grid pntg C04 26Mar2021



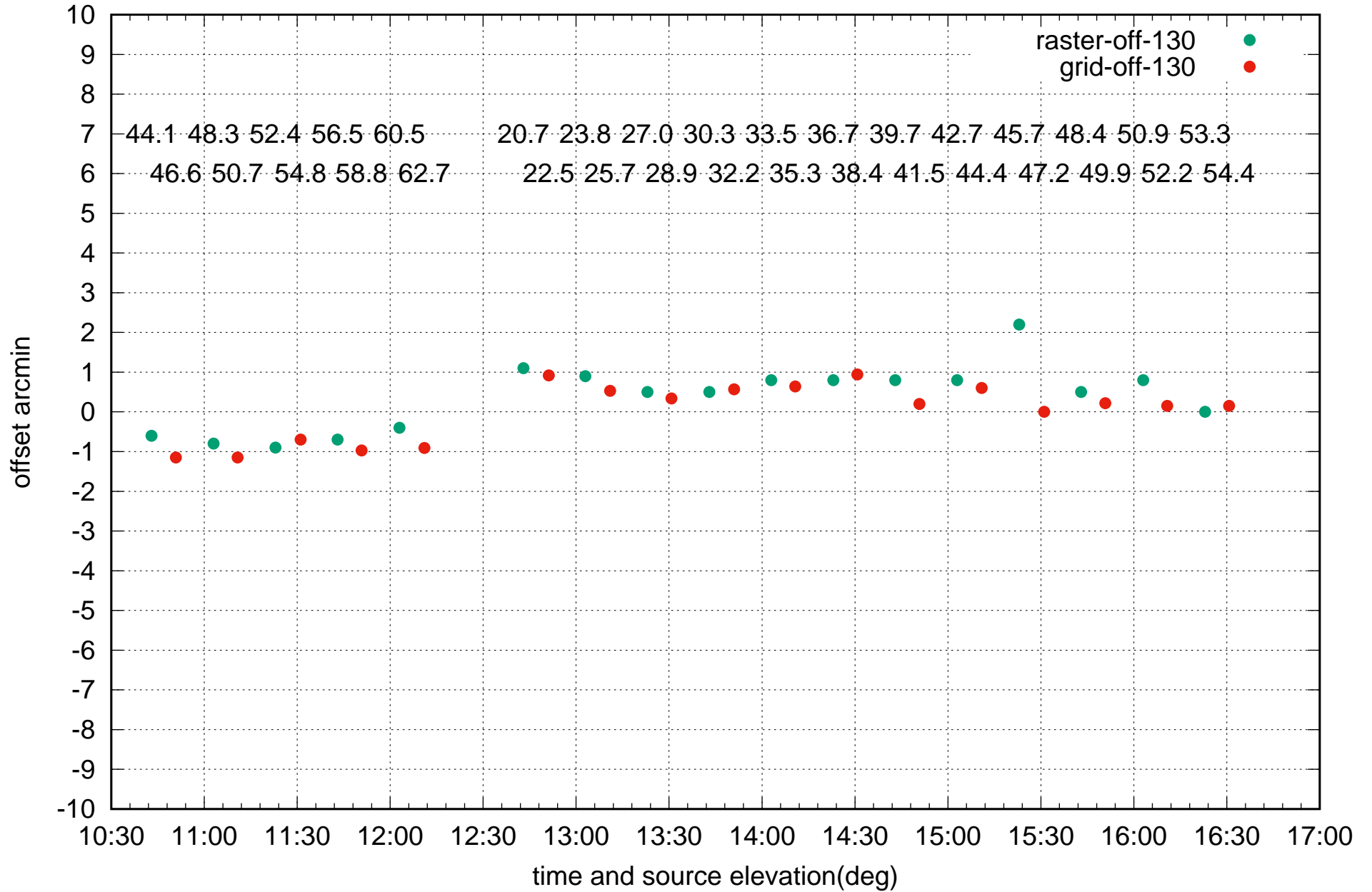
raster vs grid pntg C04 26Mar2021



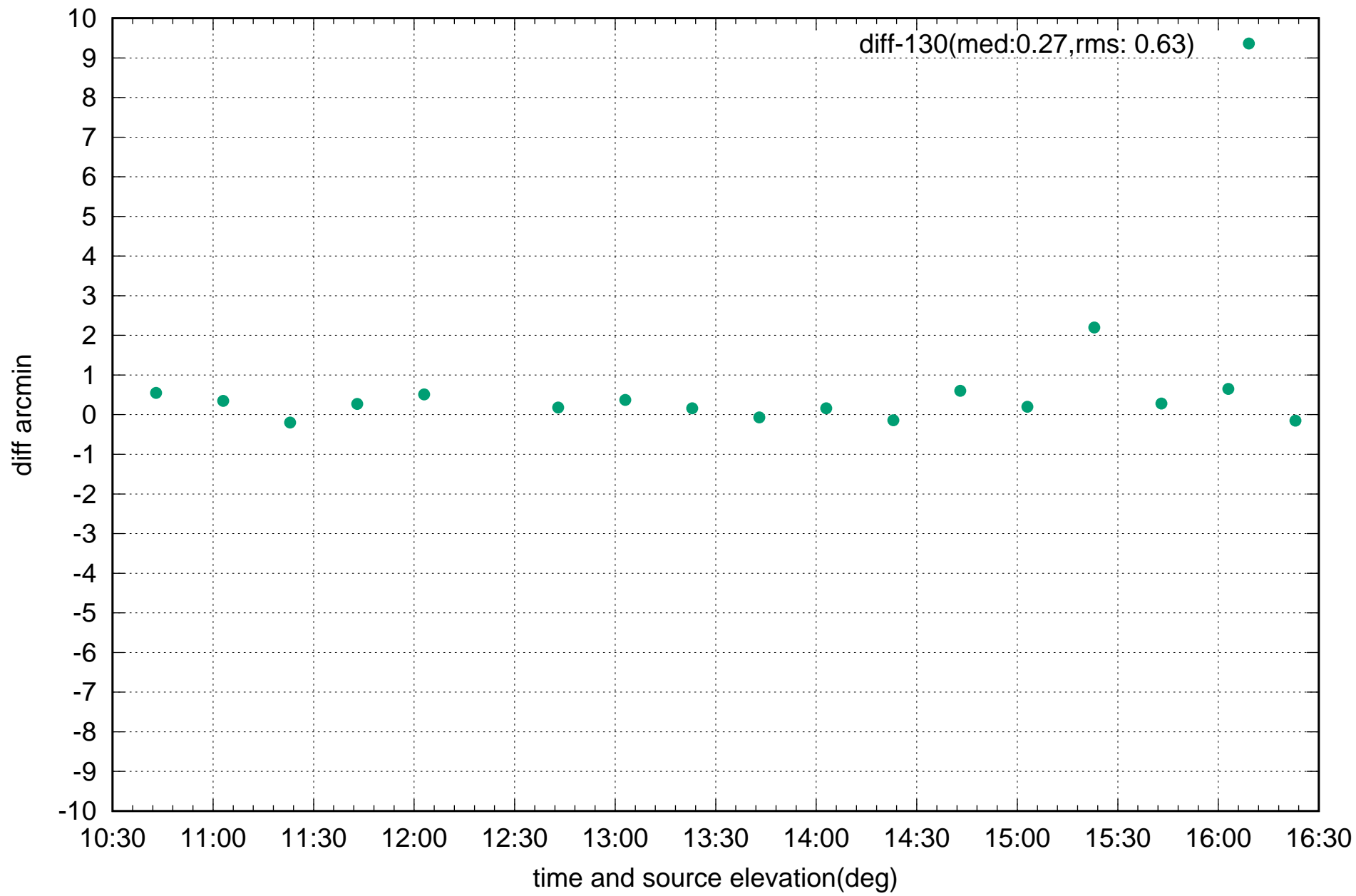
raster vs grid pntg C04 26Mar2021



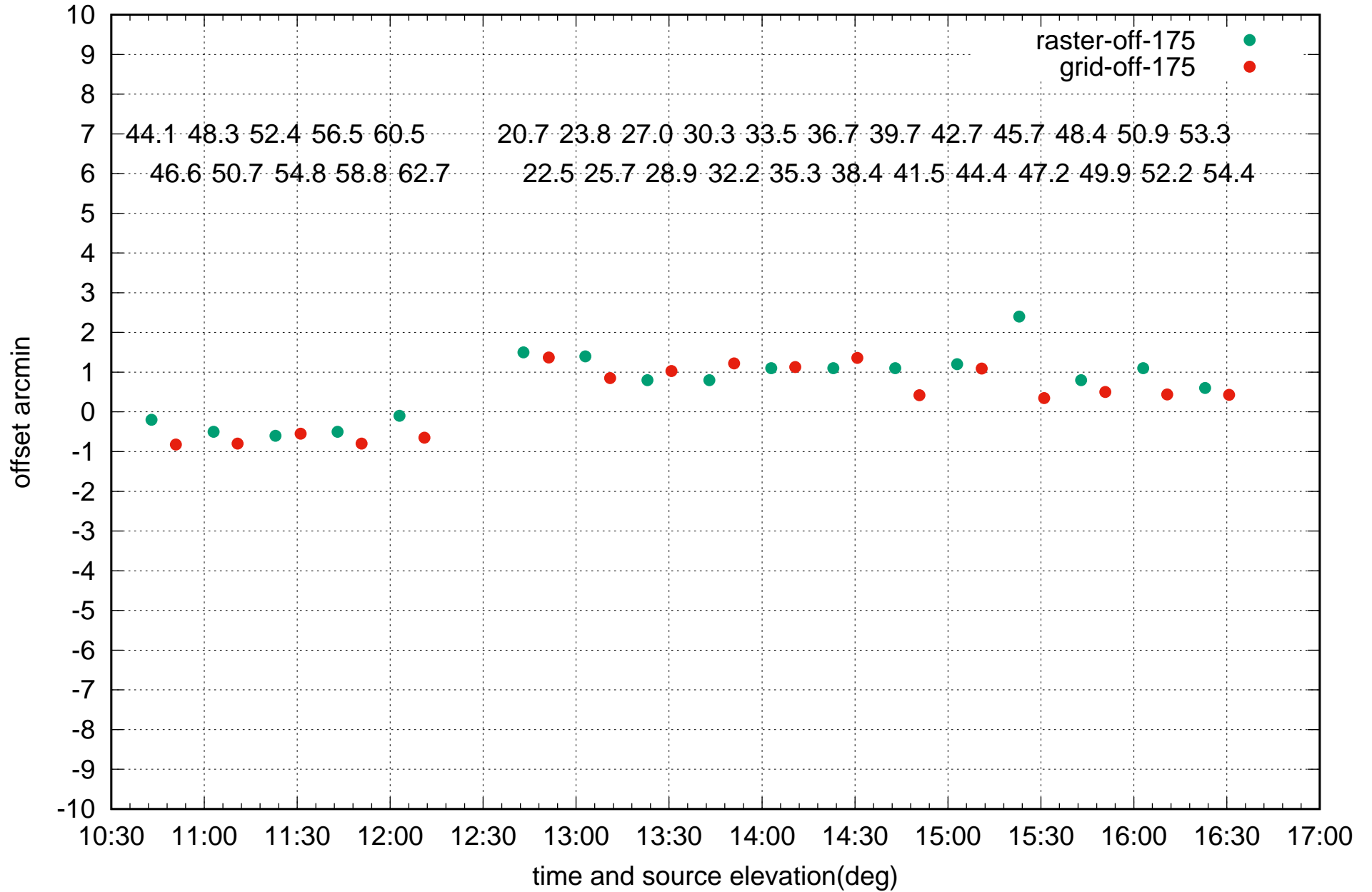
raster vs grid pntg C05 26Mar2021



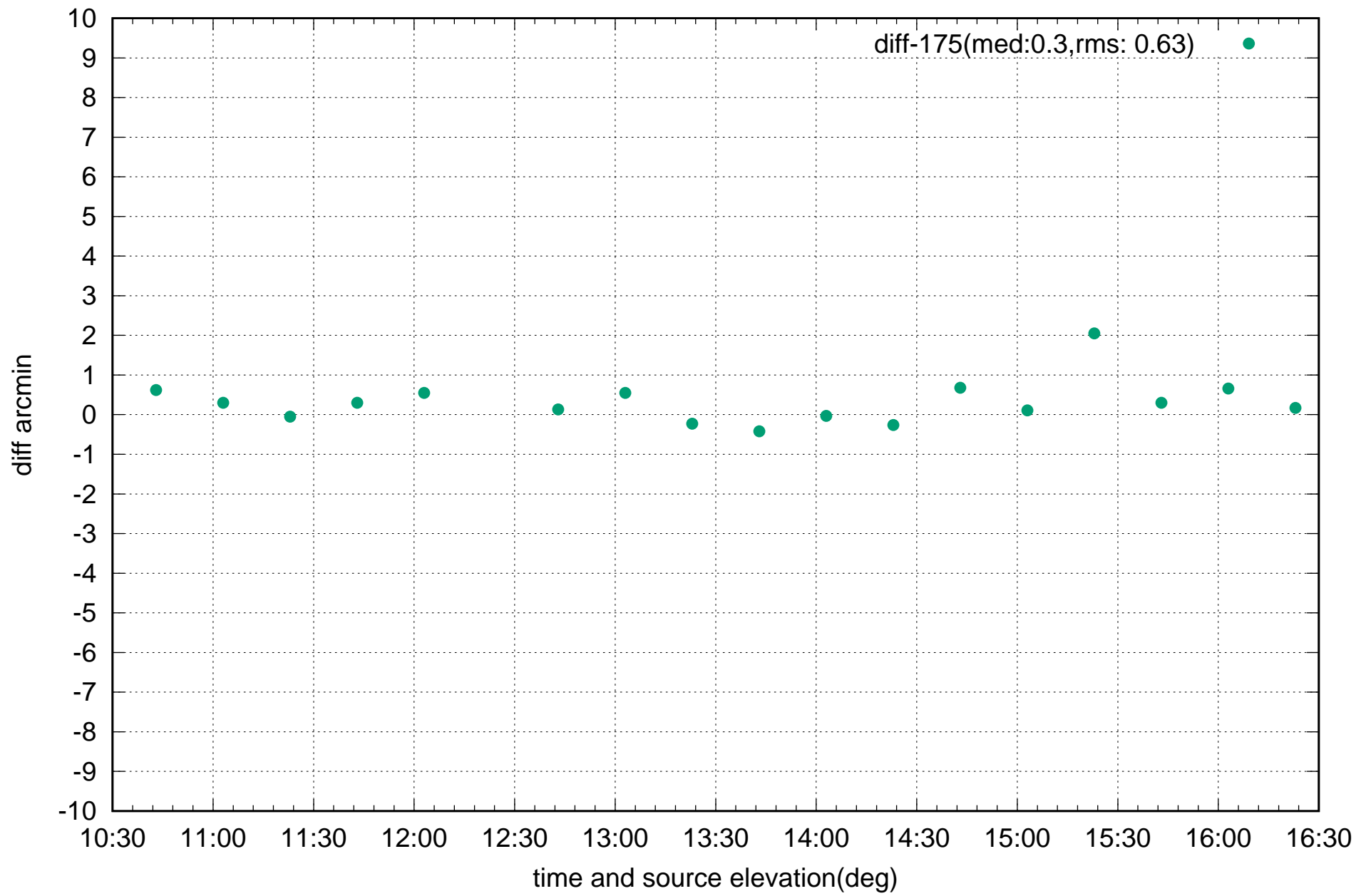
raster vs grid pntg C05 26Mar2021



raster vs grid pntg C05 26Mar2021

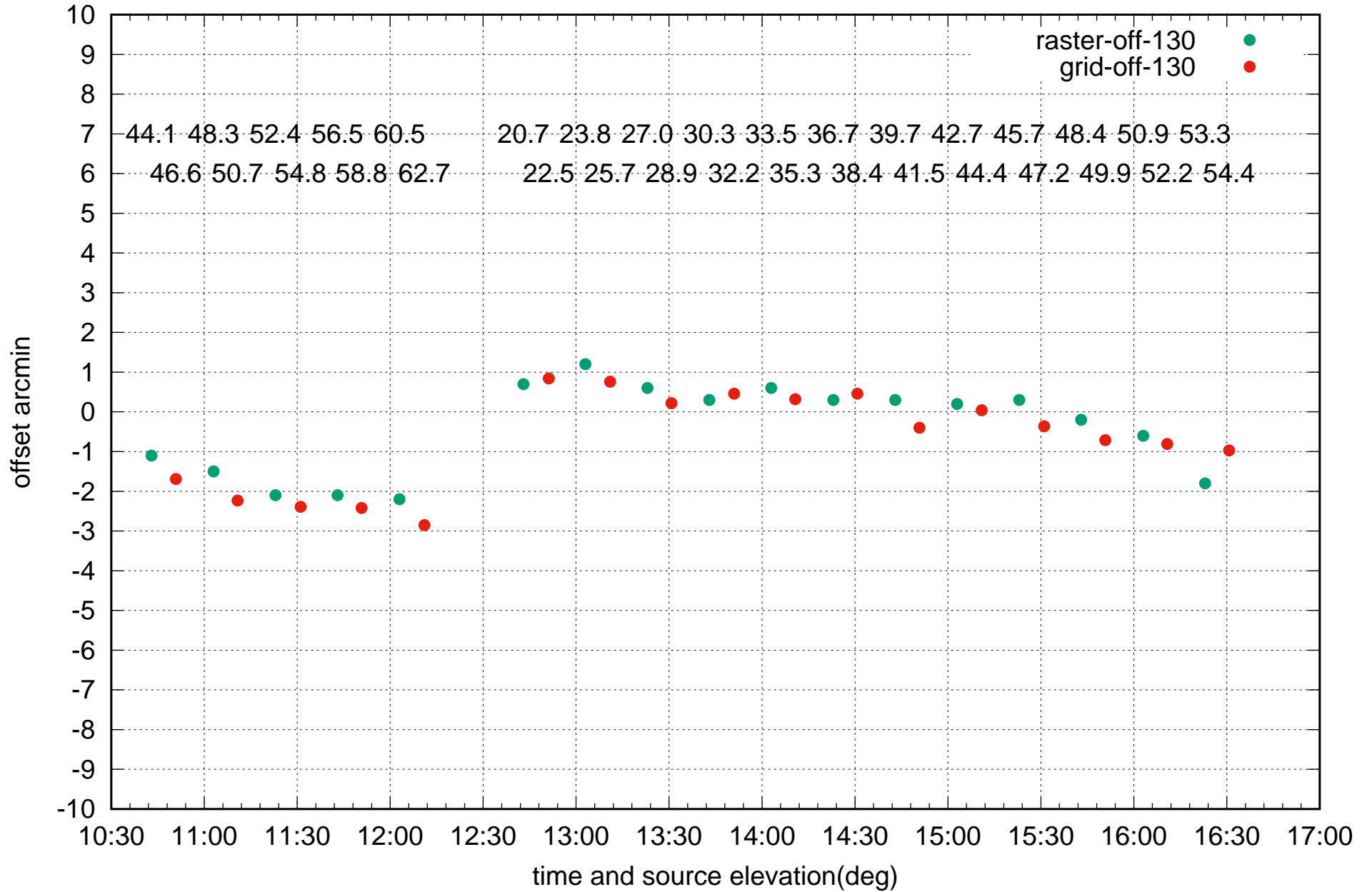


raster vs grid pntg C05 26Mar2021

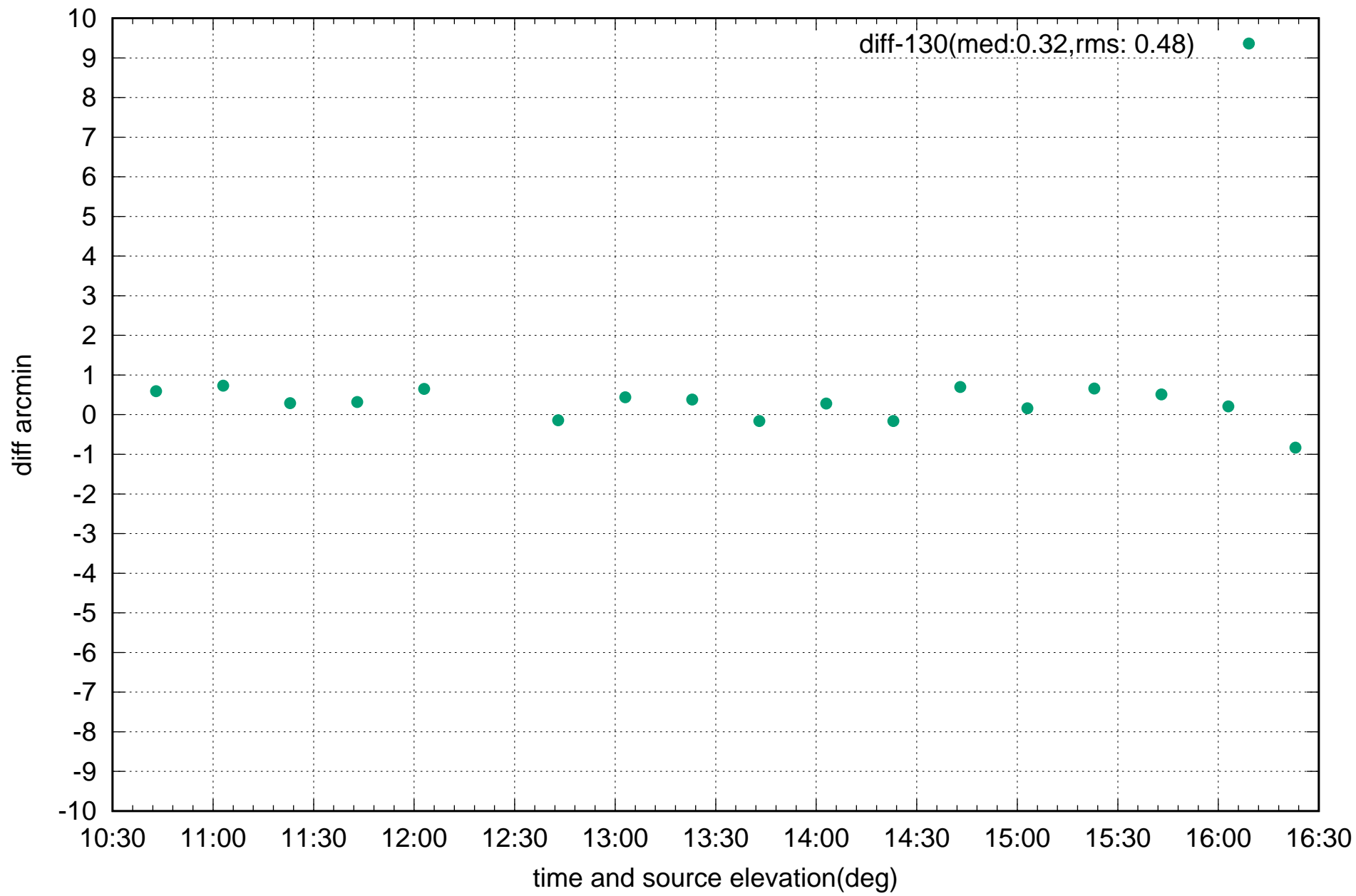




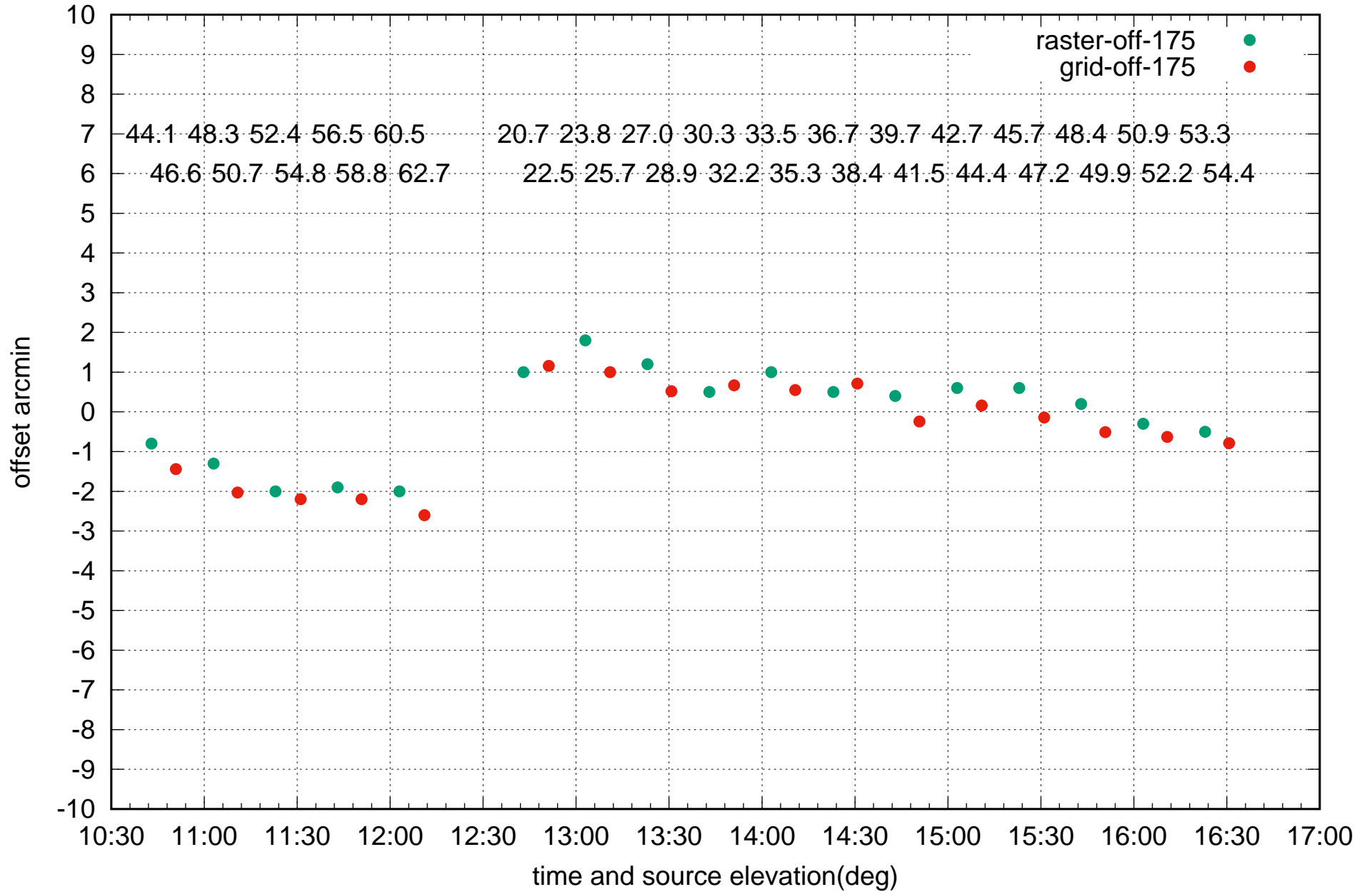
raster vs grid pntg C06 26Mar2021



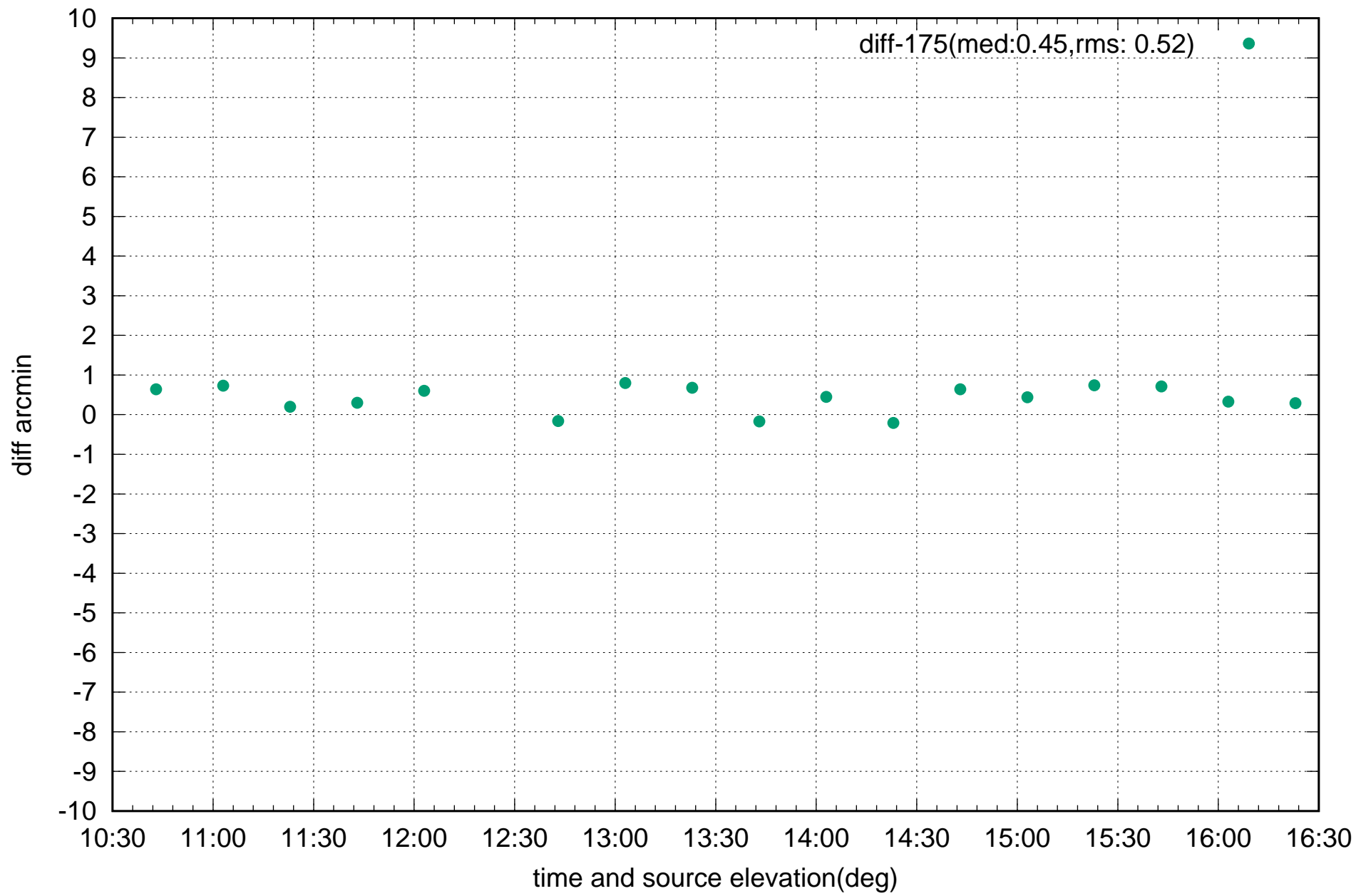
raster vs grid pntg C06 26Mar2021



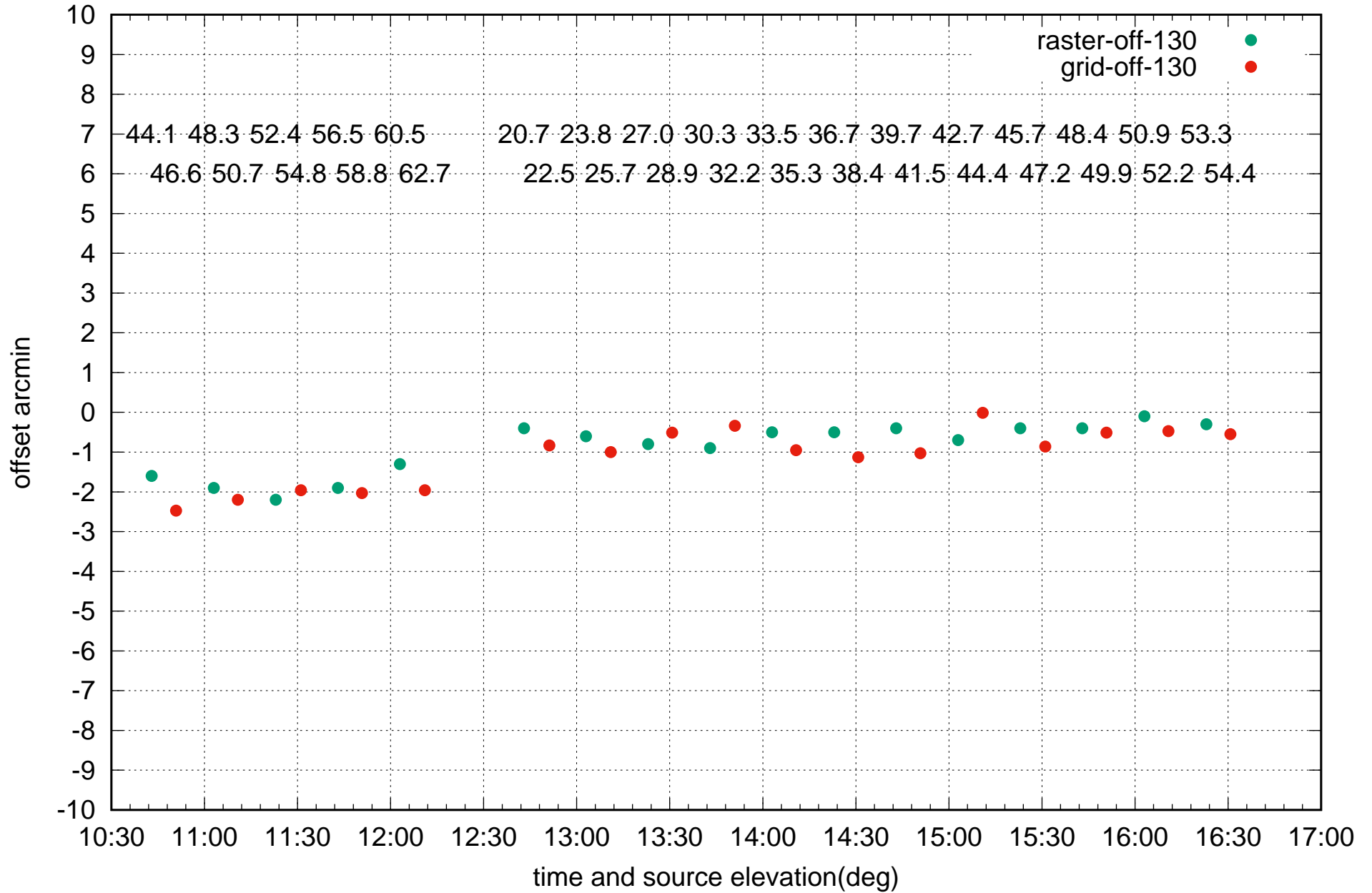
raster vs grid pntg C06 26Mar2021



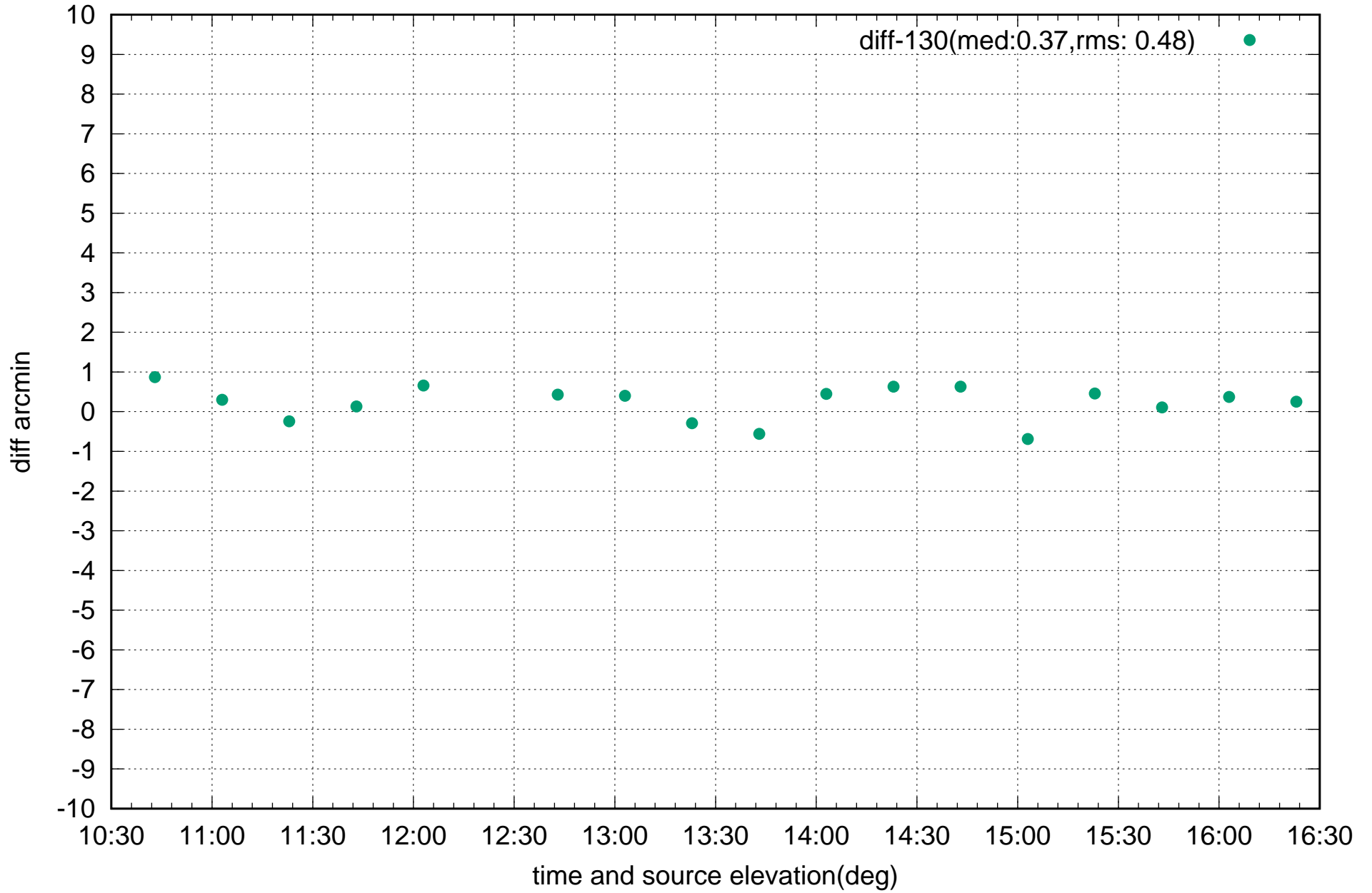
raster vs grid pntg C06 26Mar2021



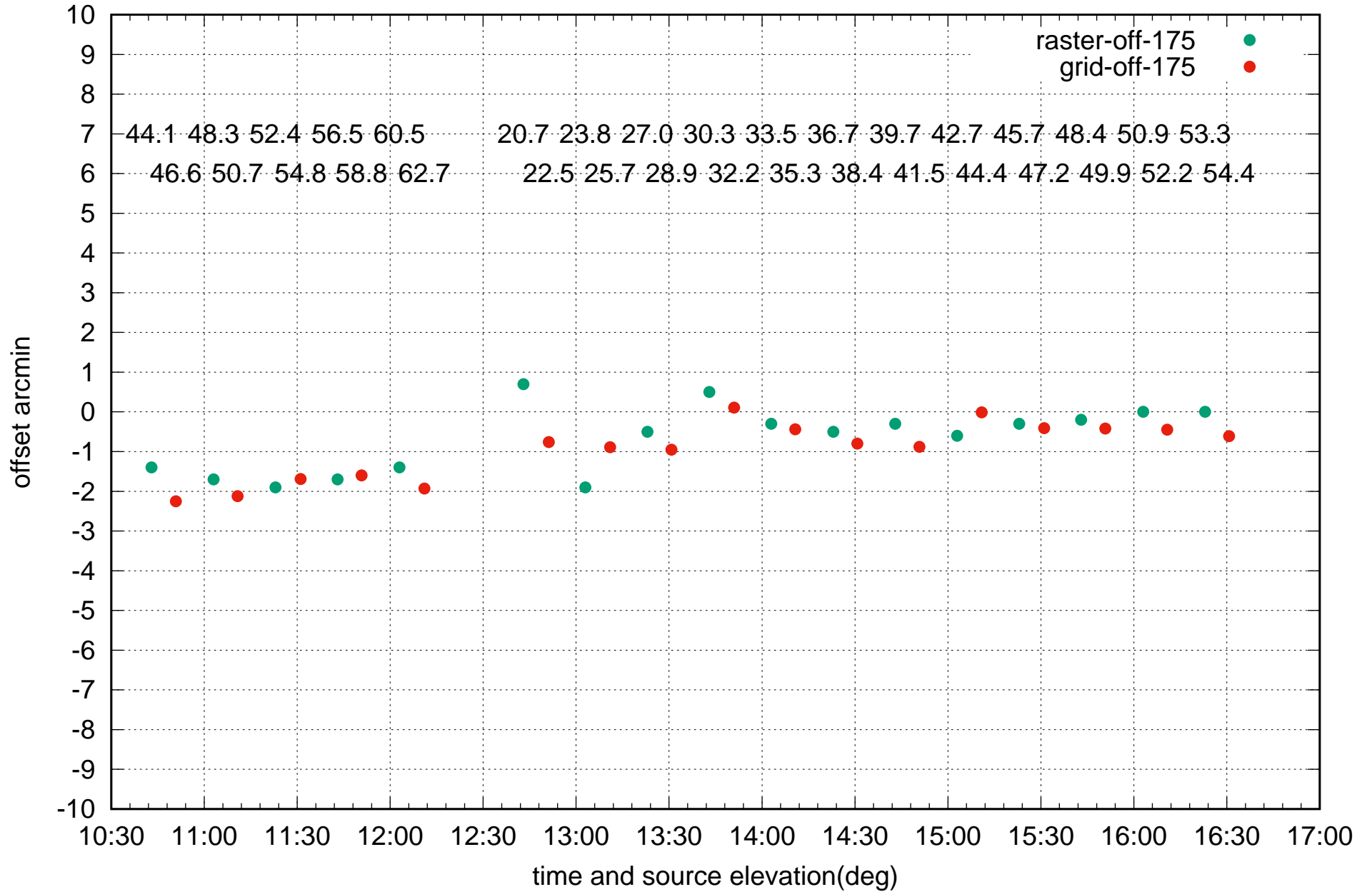
raster vs grid pntg C08 26Mar2021



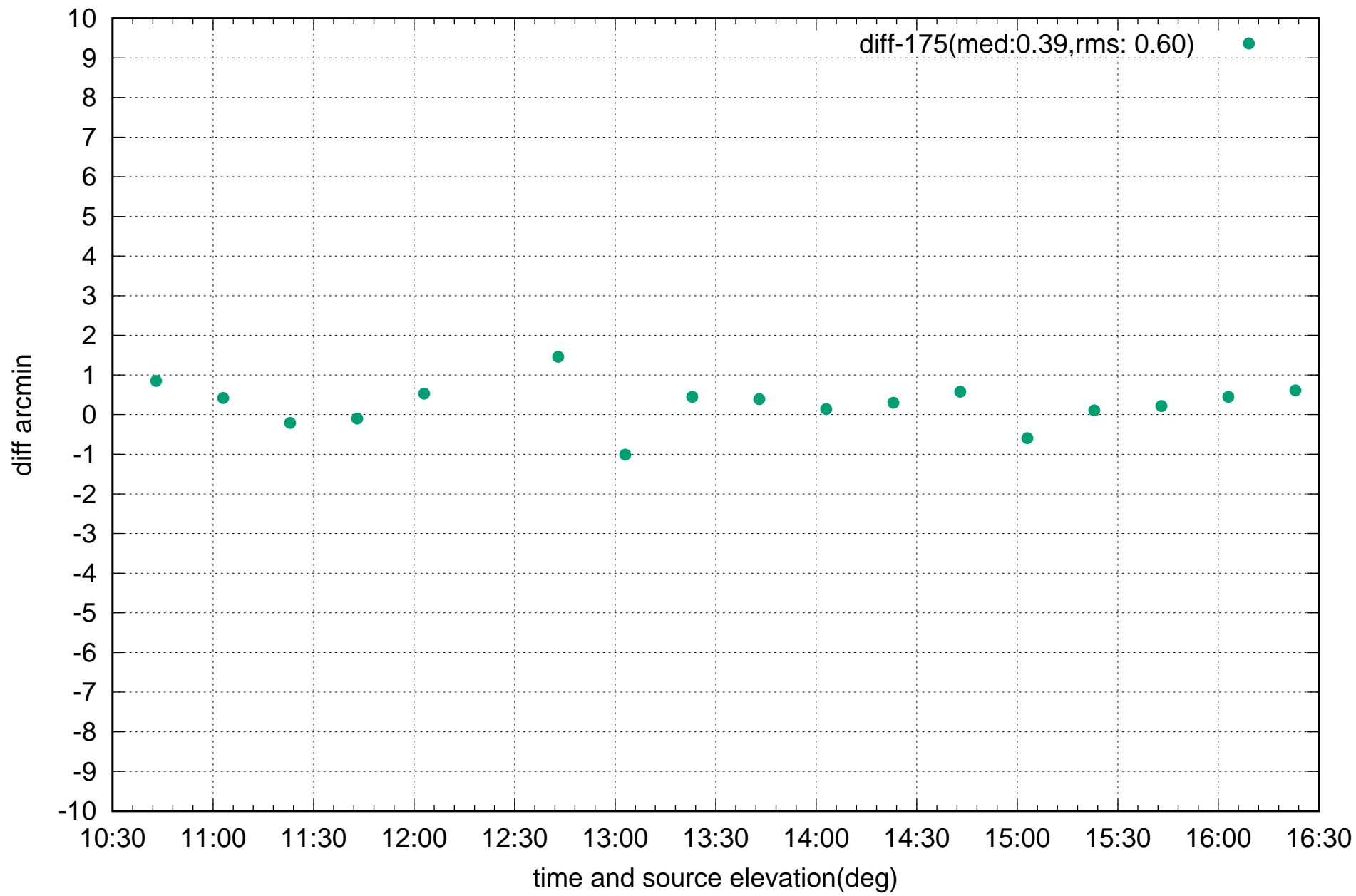
raster vs grid pntg C08 26Mar2021



raster vs grid pntg C08 26Mar2021

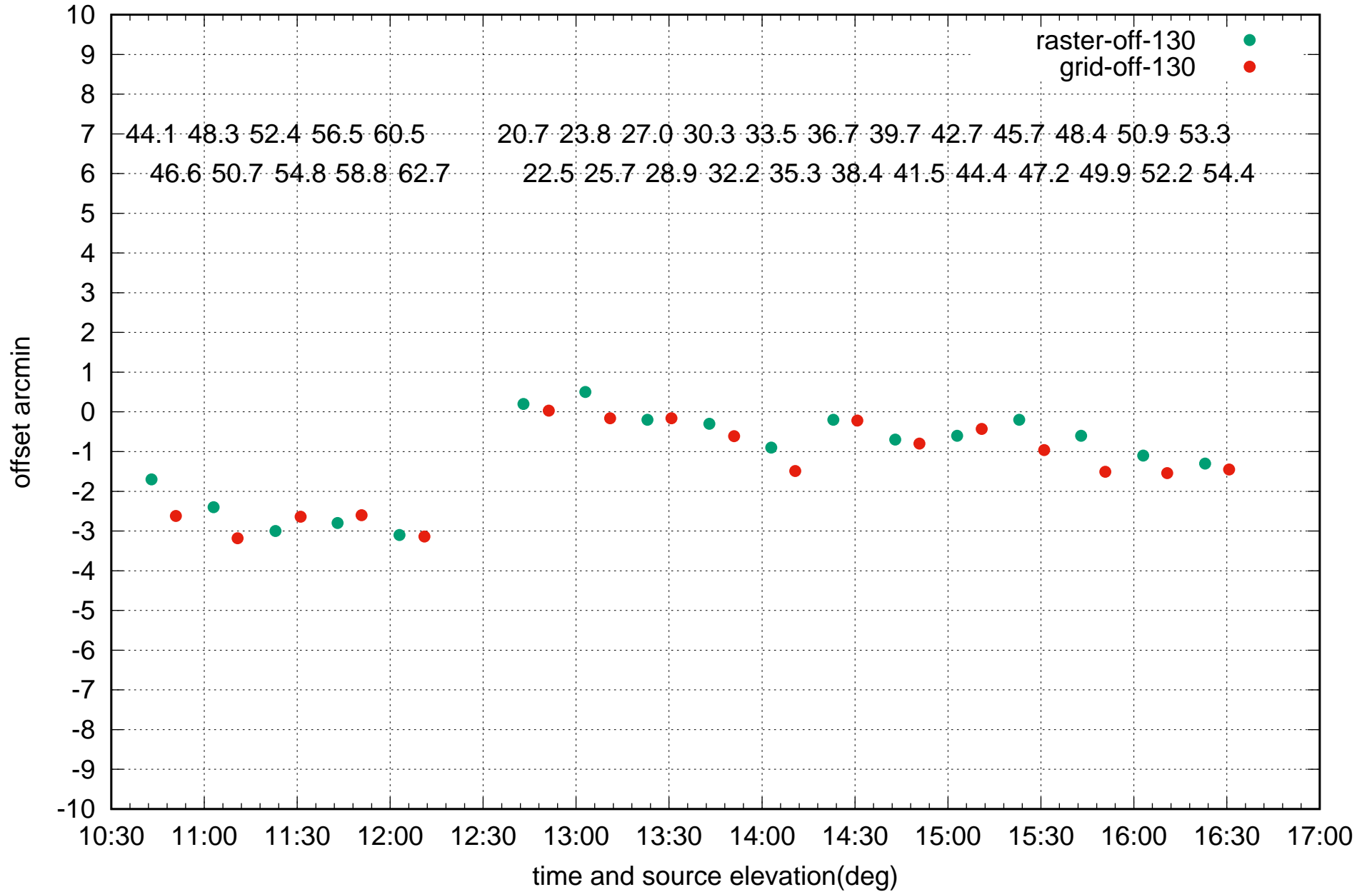


raster vs grid pntg C08 26Mar2021

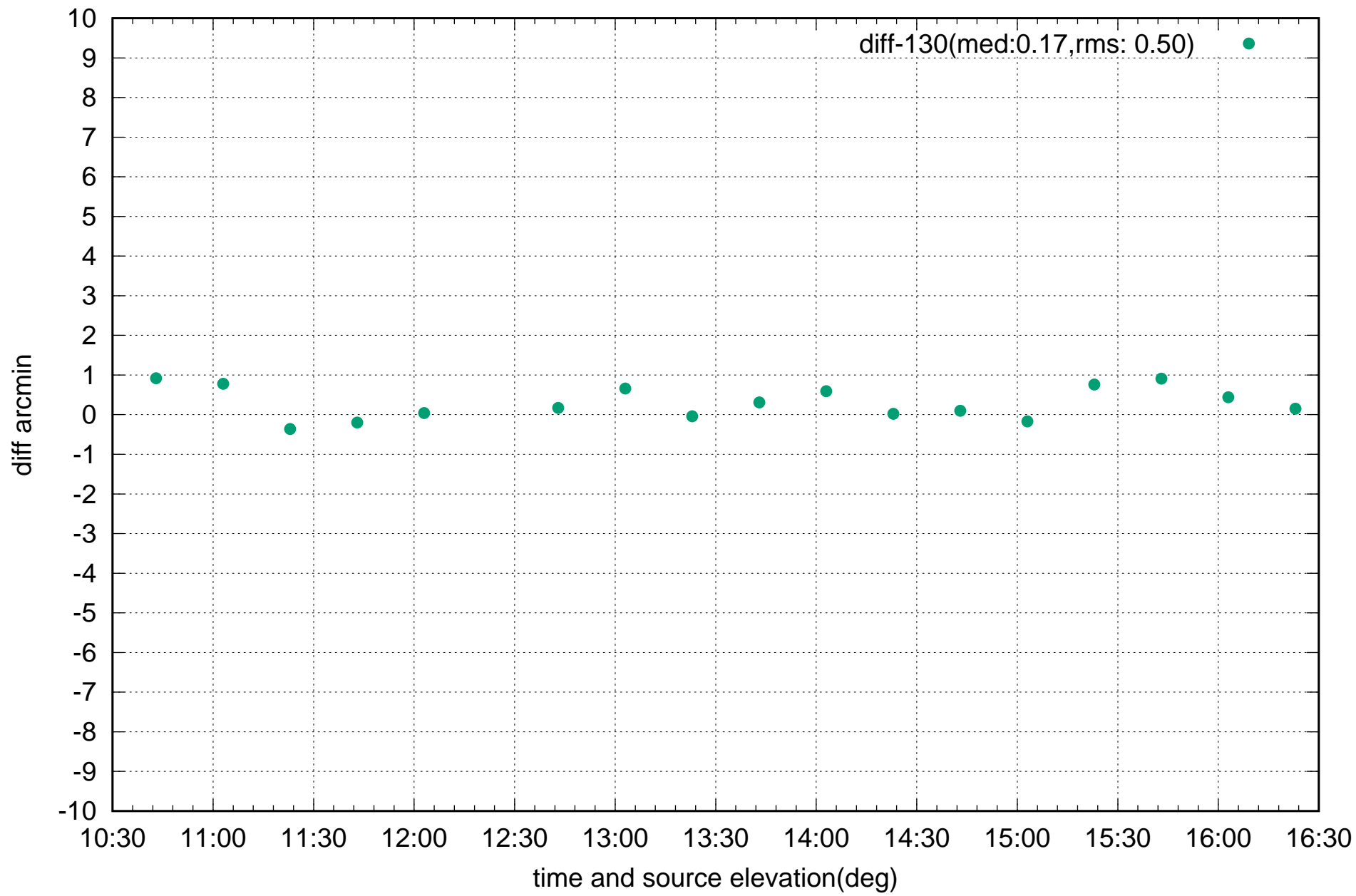




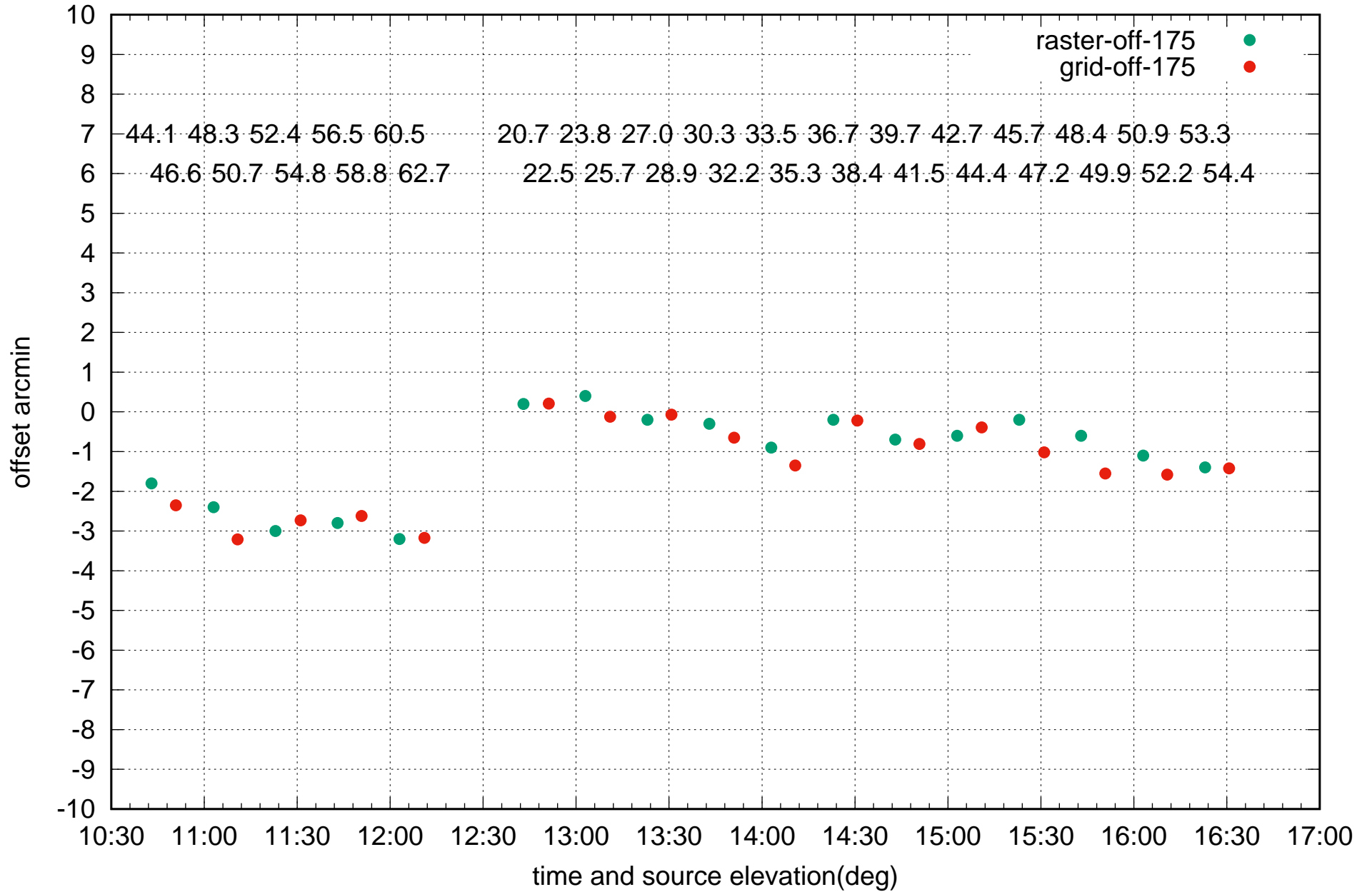
raster vs grid pntg C09 26Mar2021



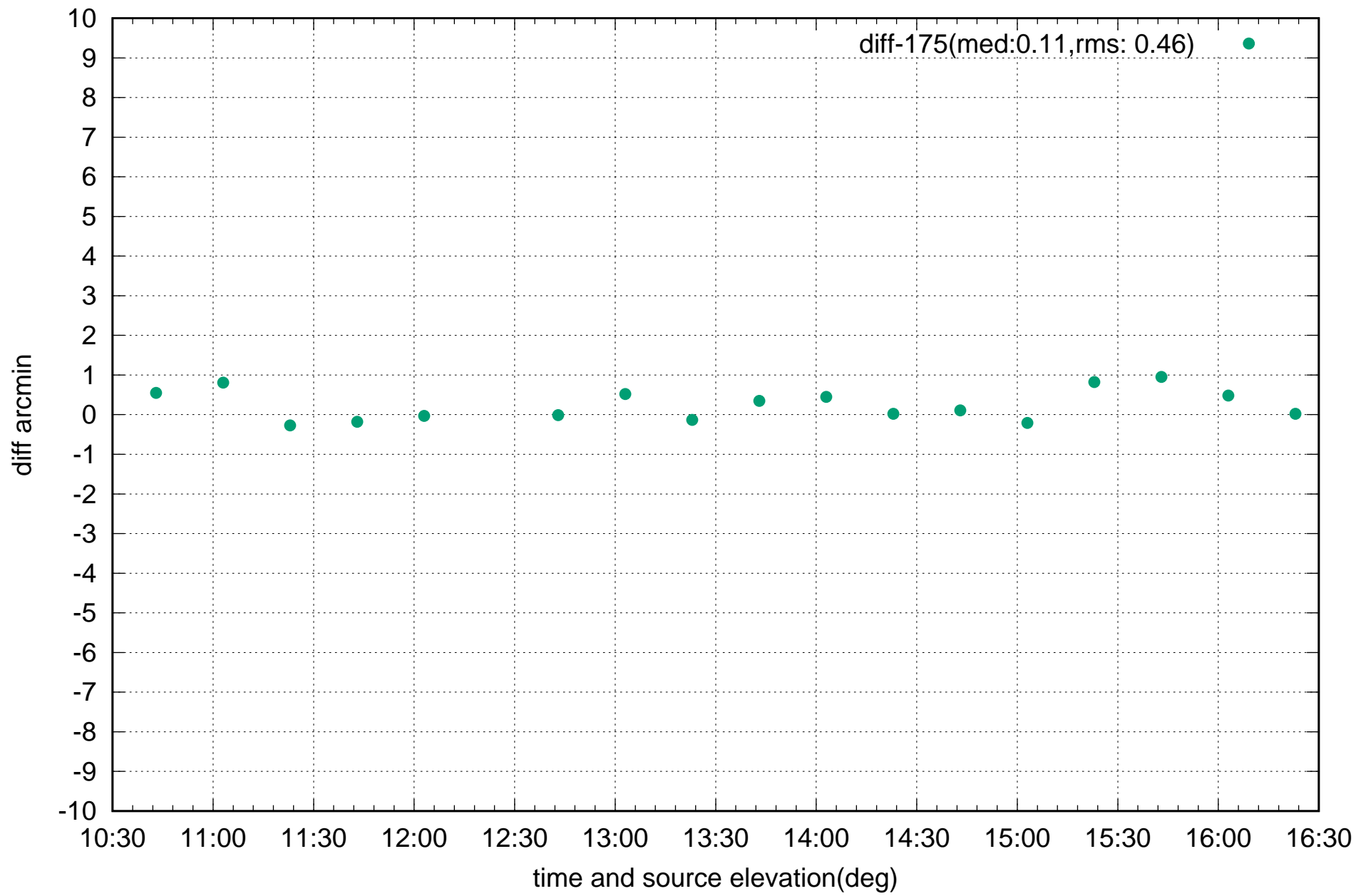
raster vs grid pntg C09 26Mar2021



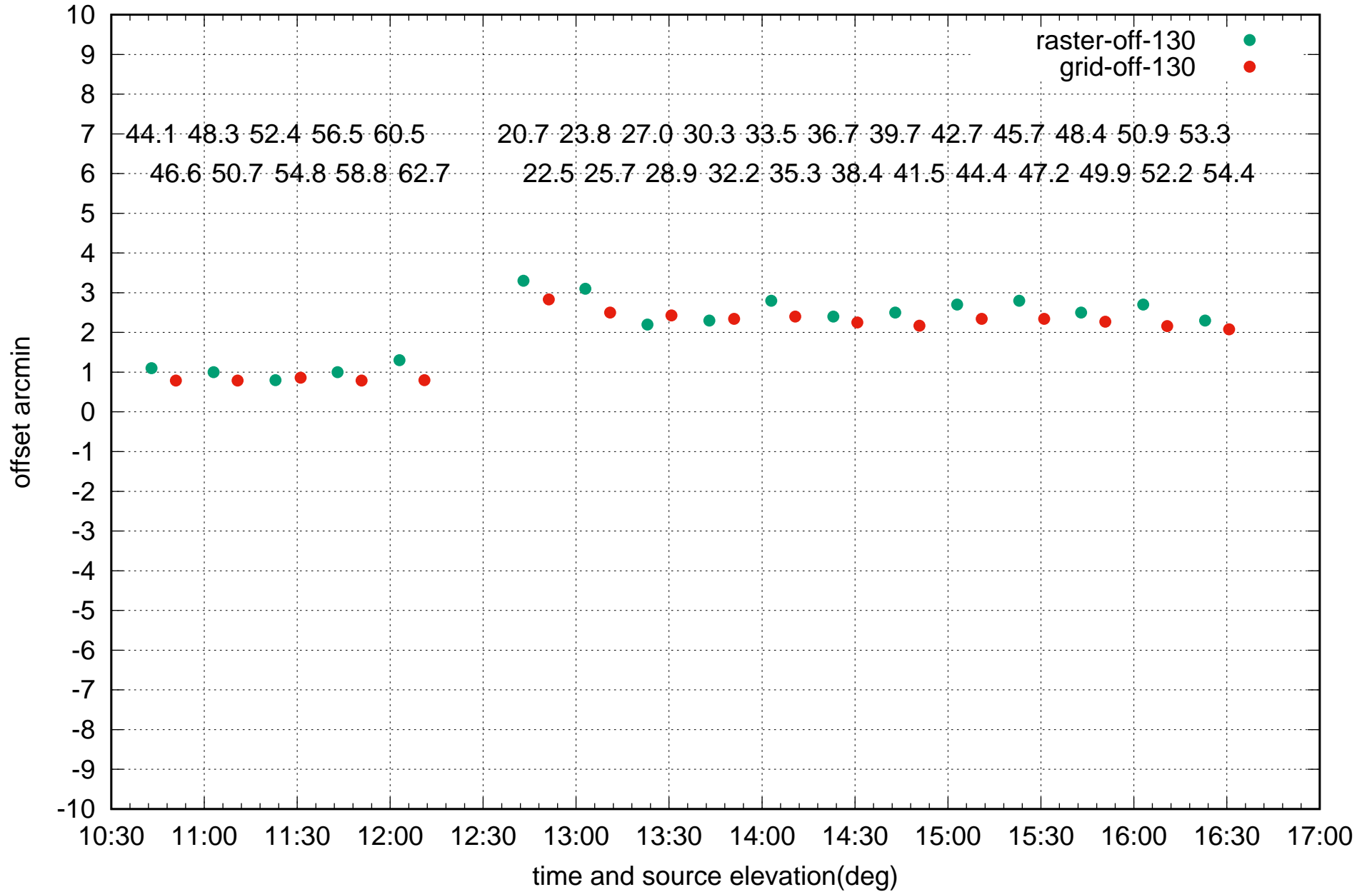
raster vs grid pntg C09 26Mar2021



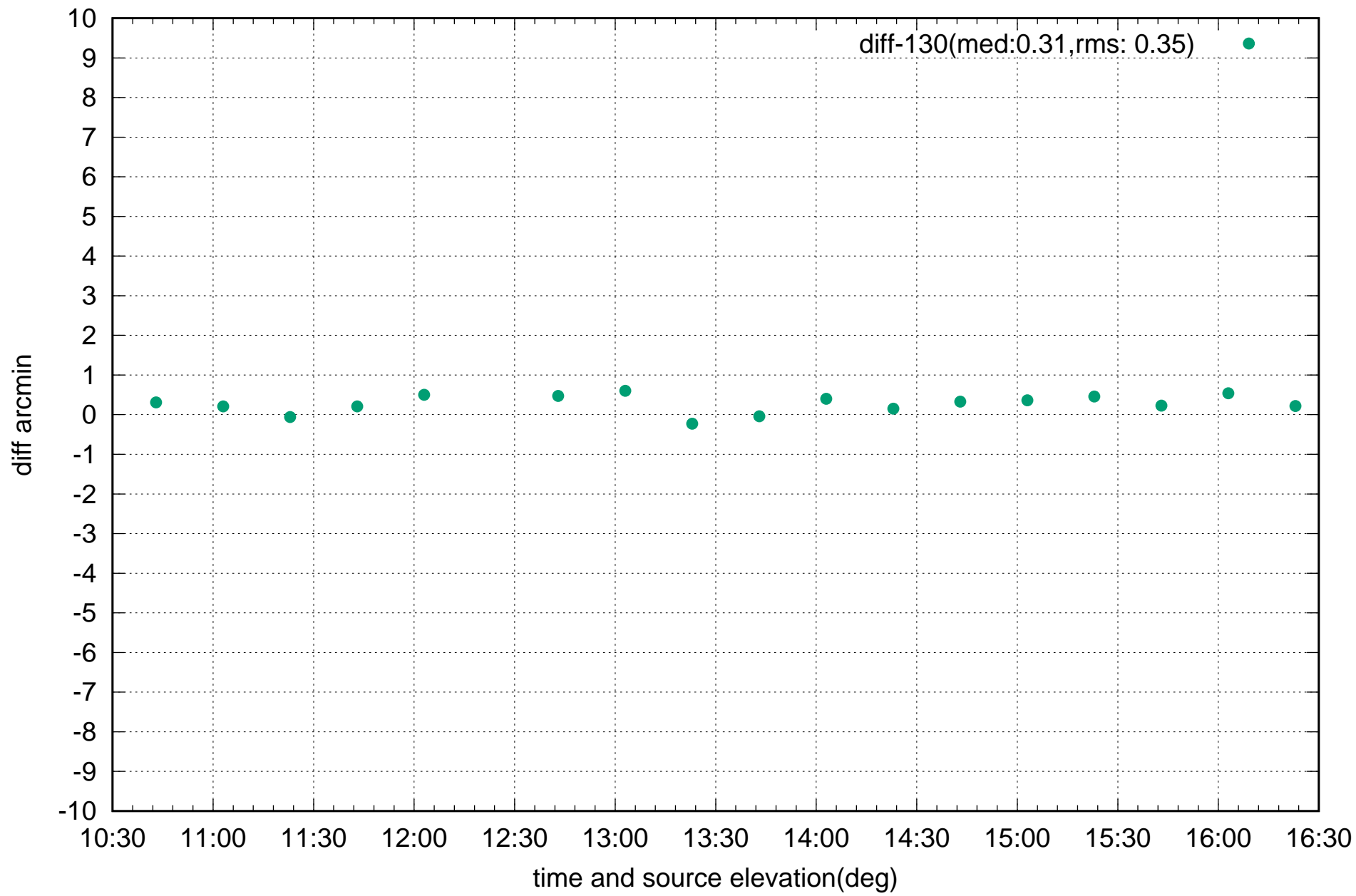
raster vs grid pntg C09 26Mar2021



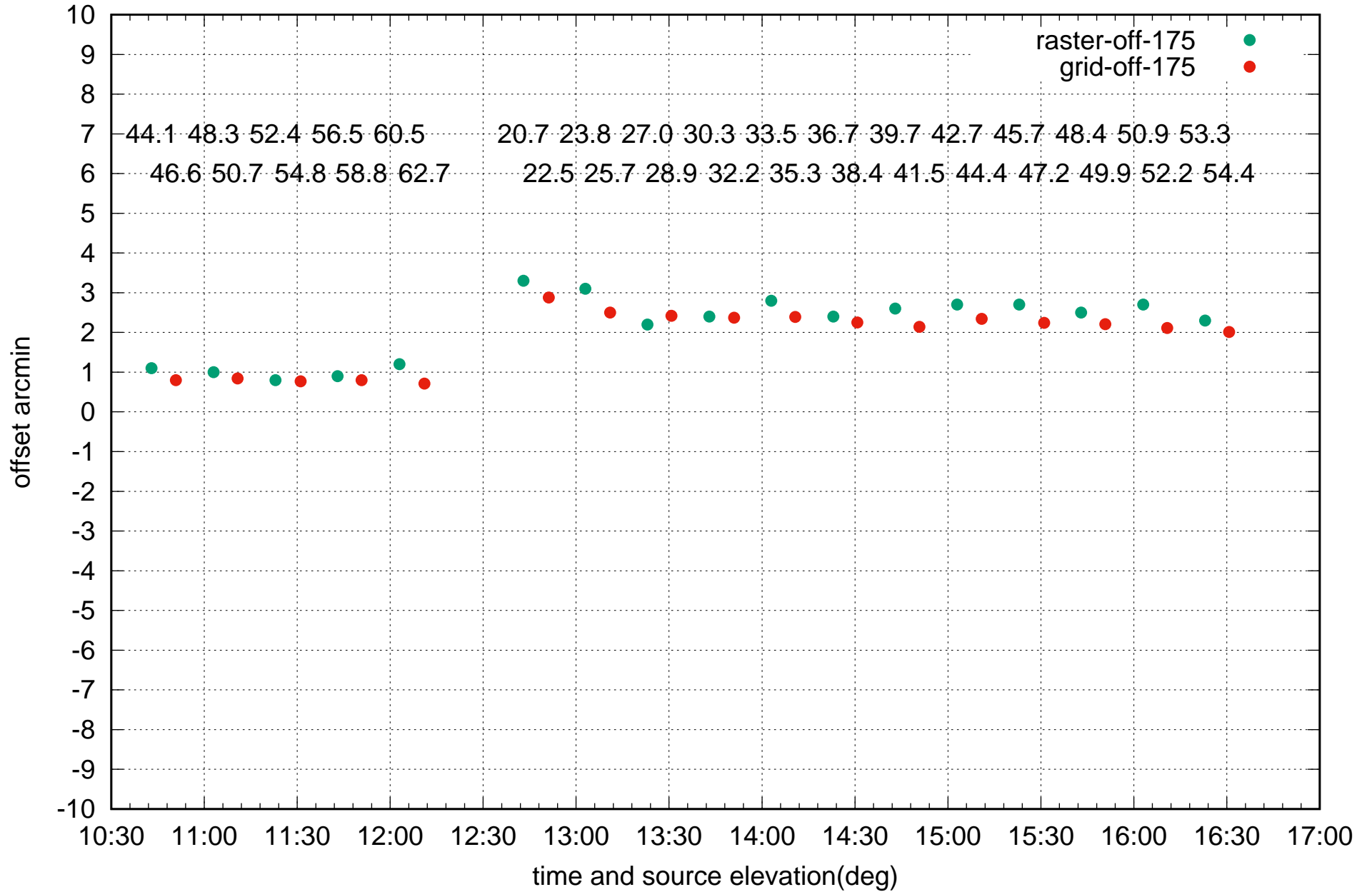
raster vs grid pntg C10 26Mar2021



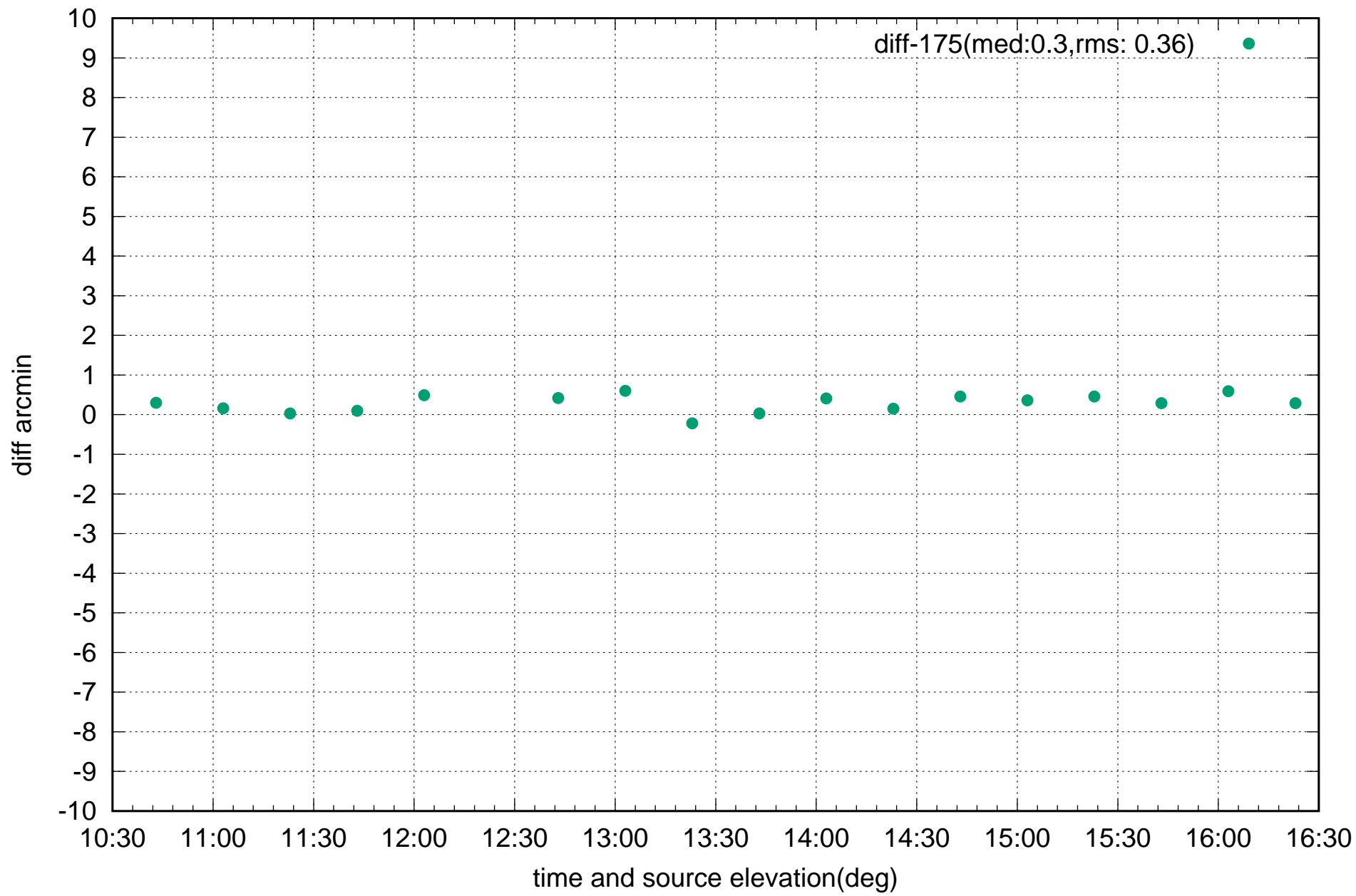
raster vs grid pntg C10 26Mar2021



raster vs grid pntg C10 26Mar2021

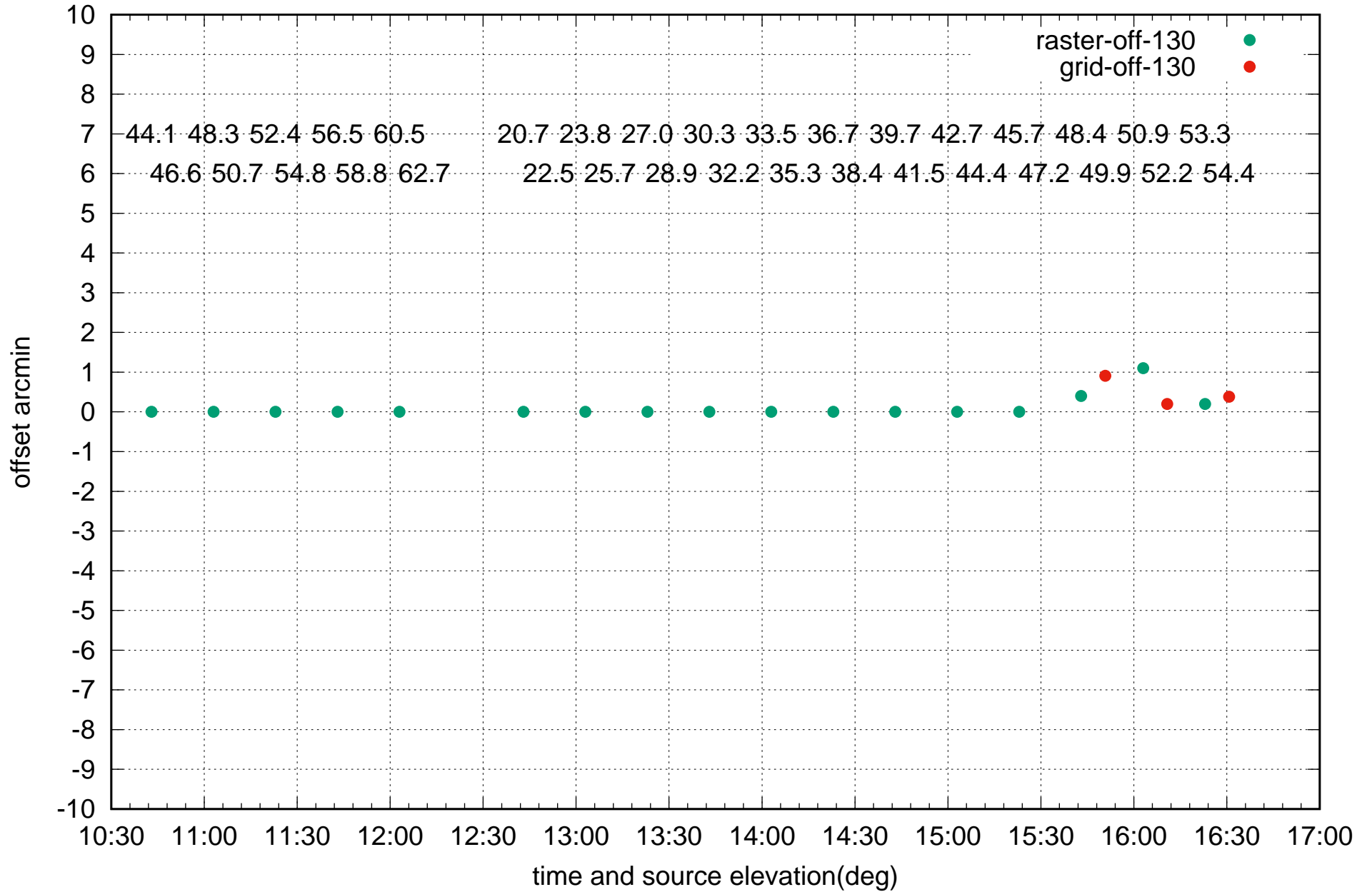


raster vs grid pntg C10 26Mar2021

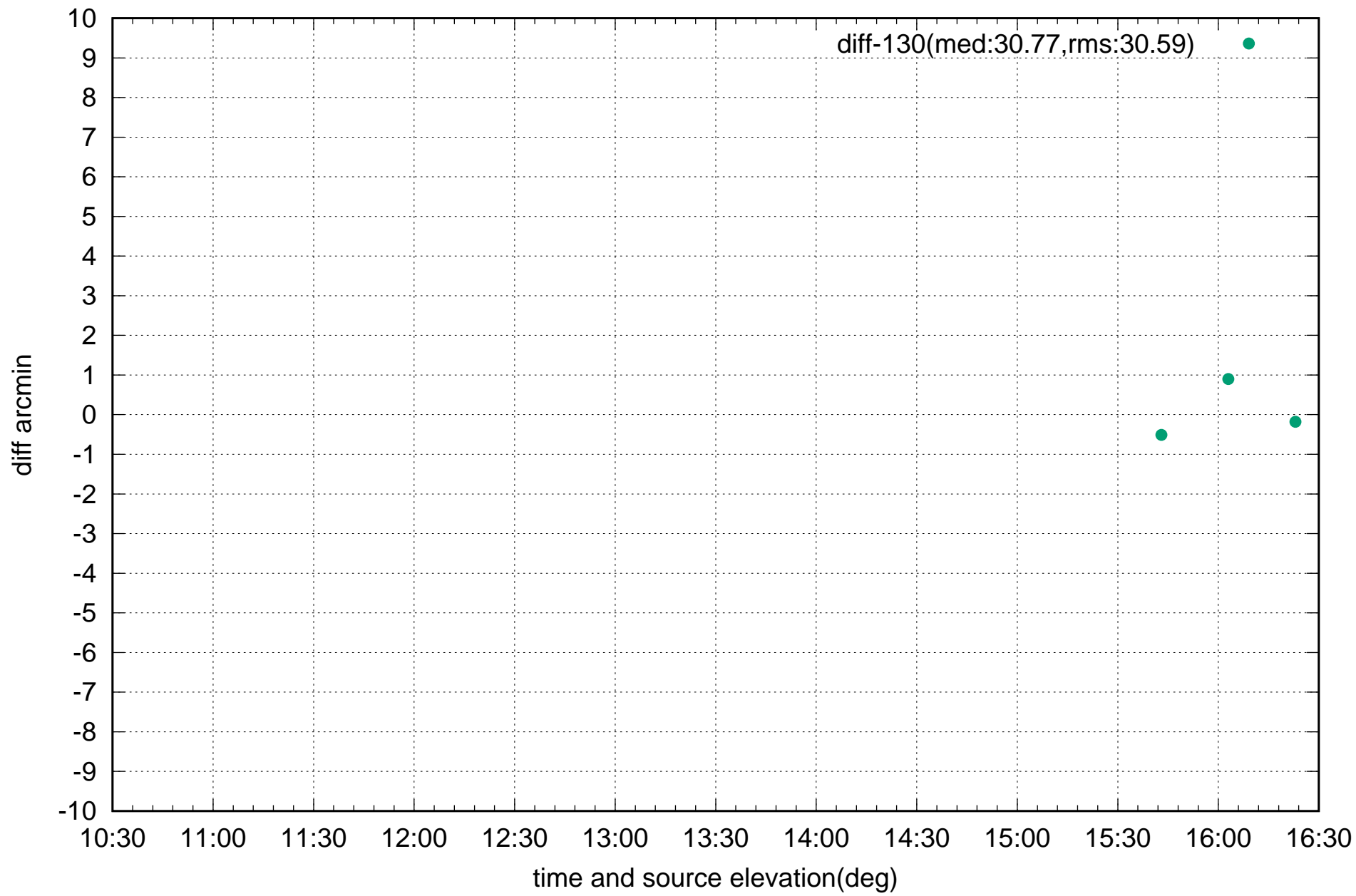




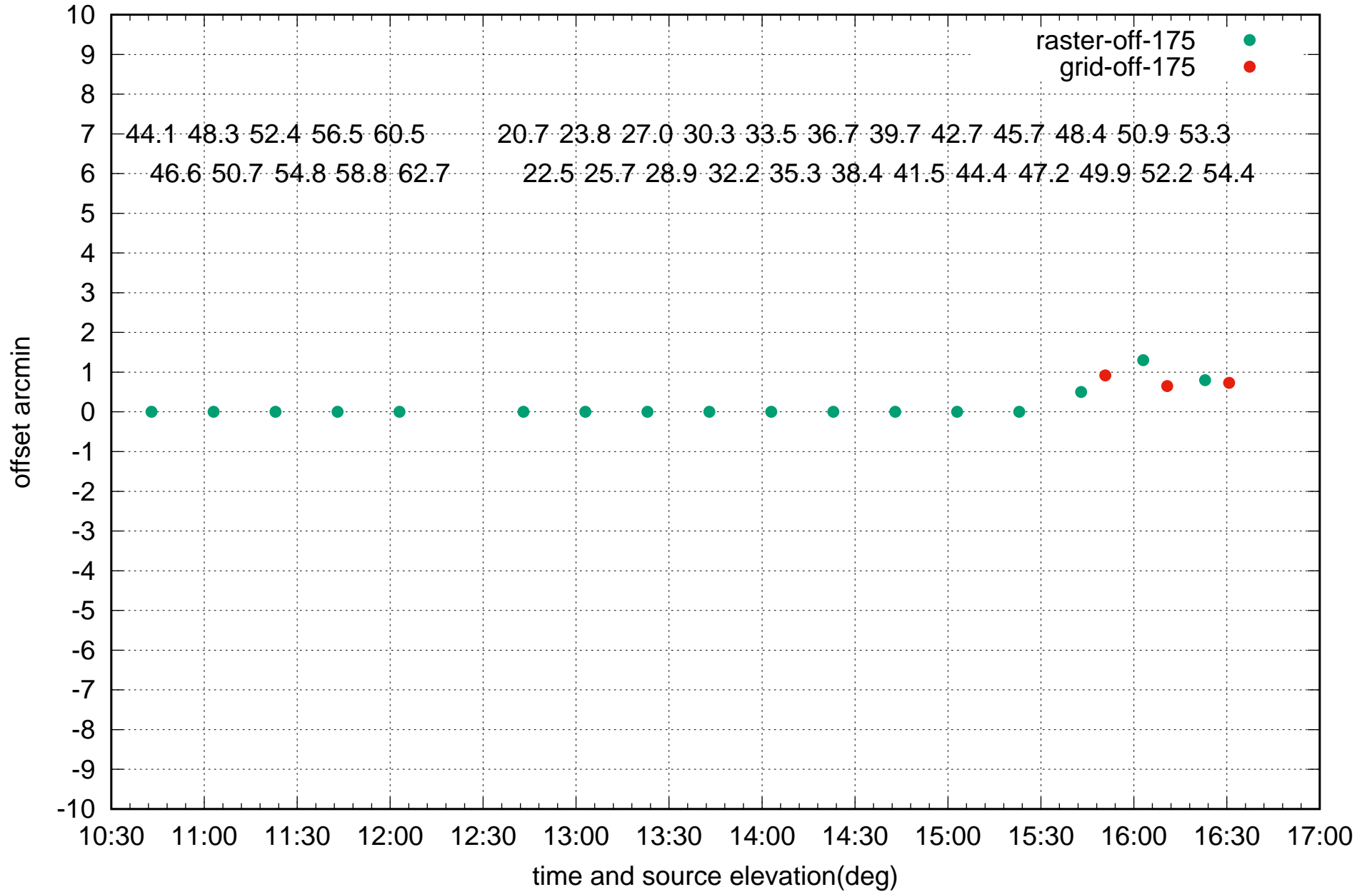
raster vs grid pntg C11 26Mar2021



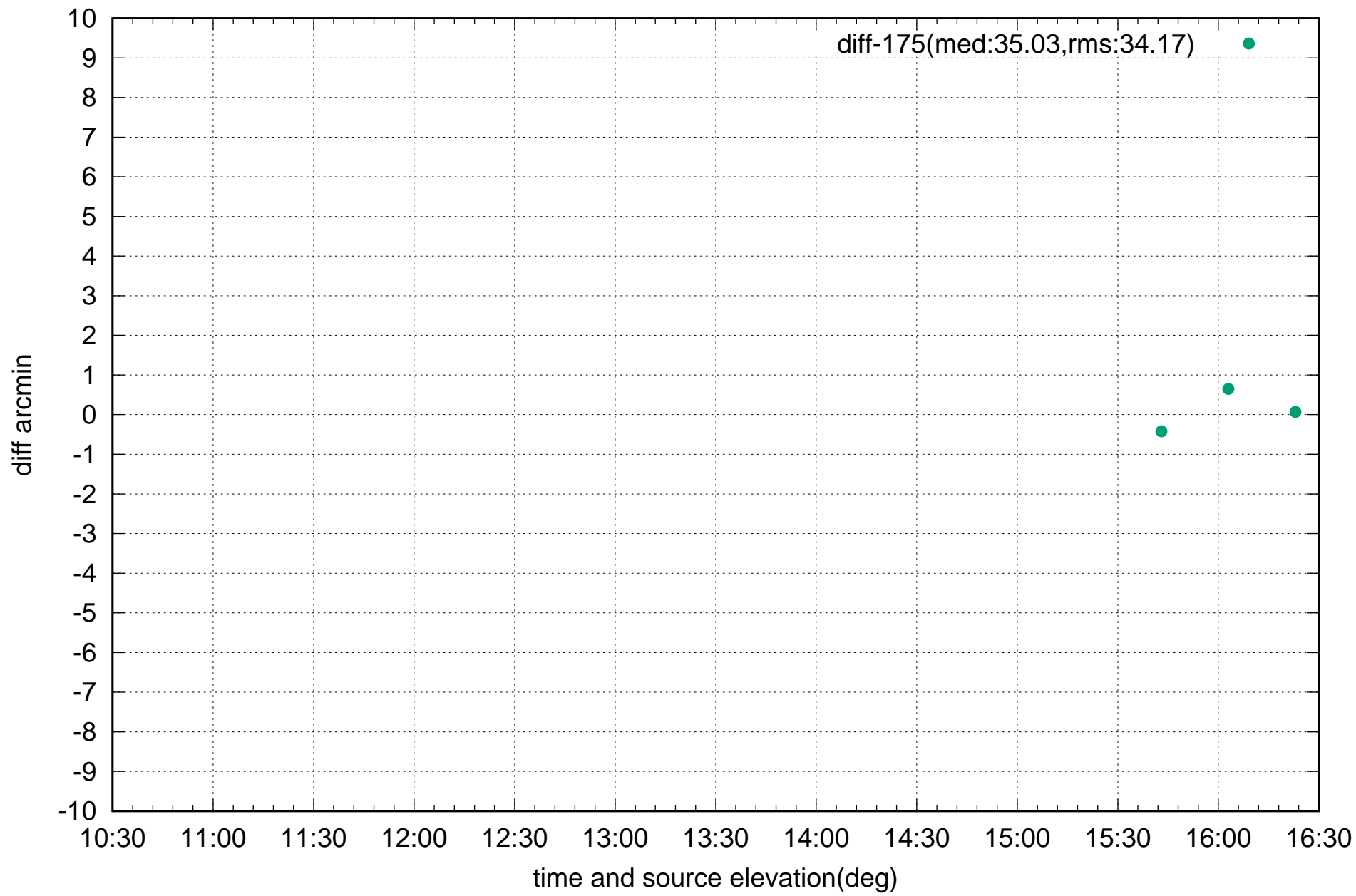
raster vs grid pntg C11 26Mar2021



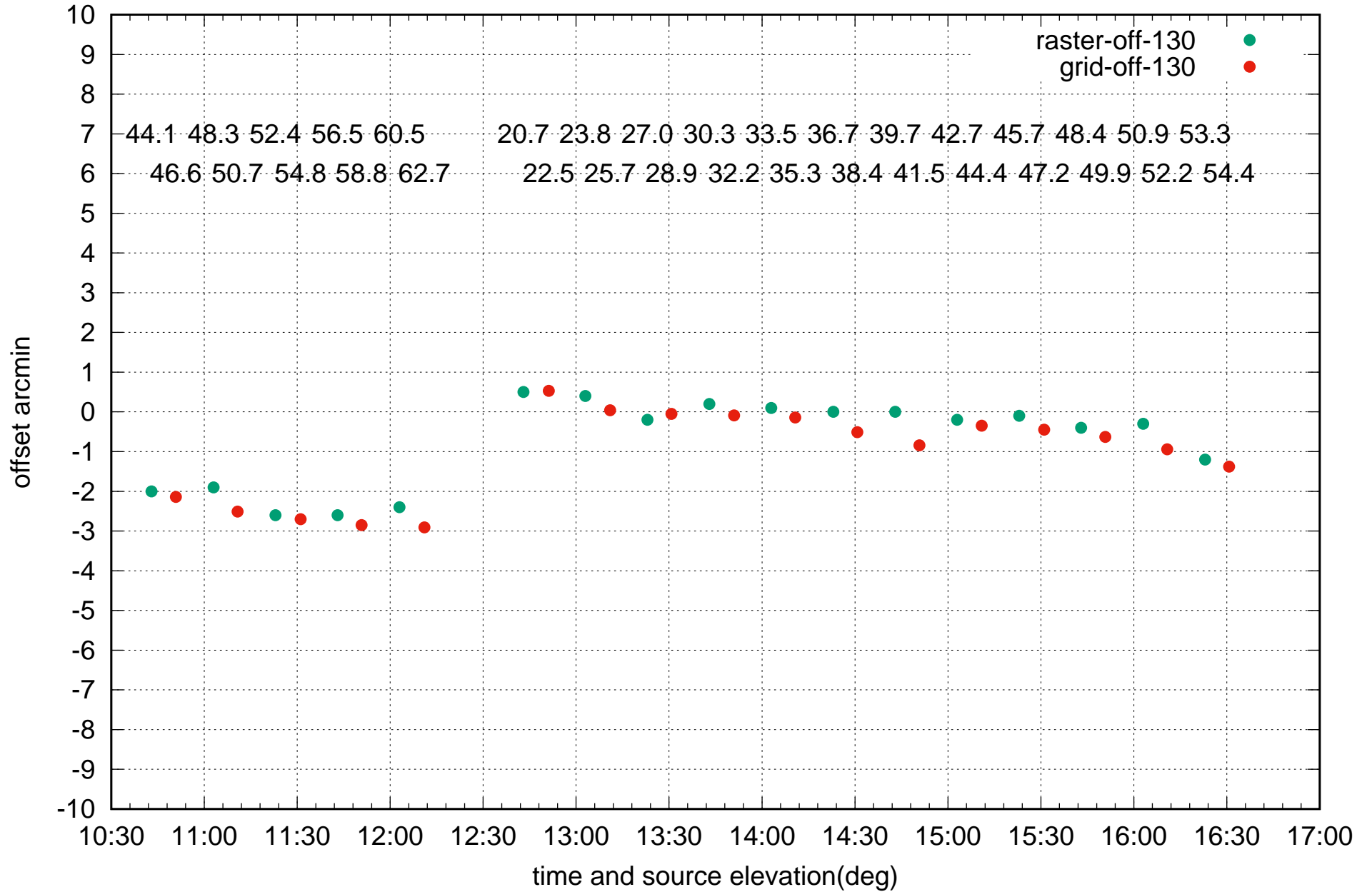
raster vs grid pntg C11 26Mar2021



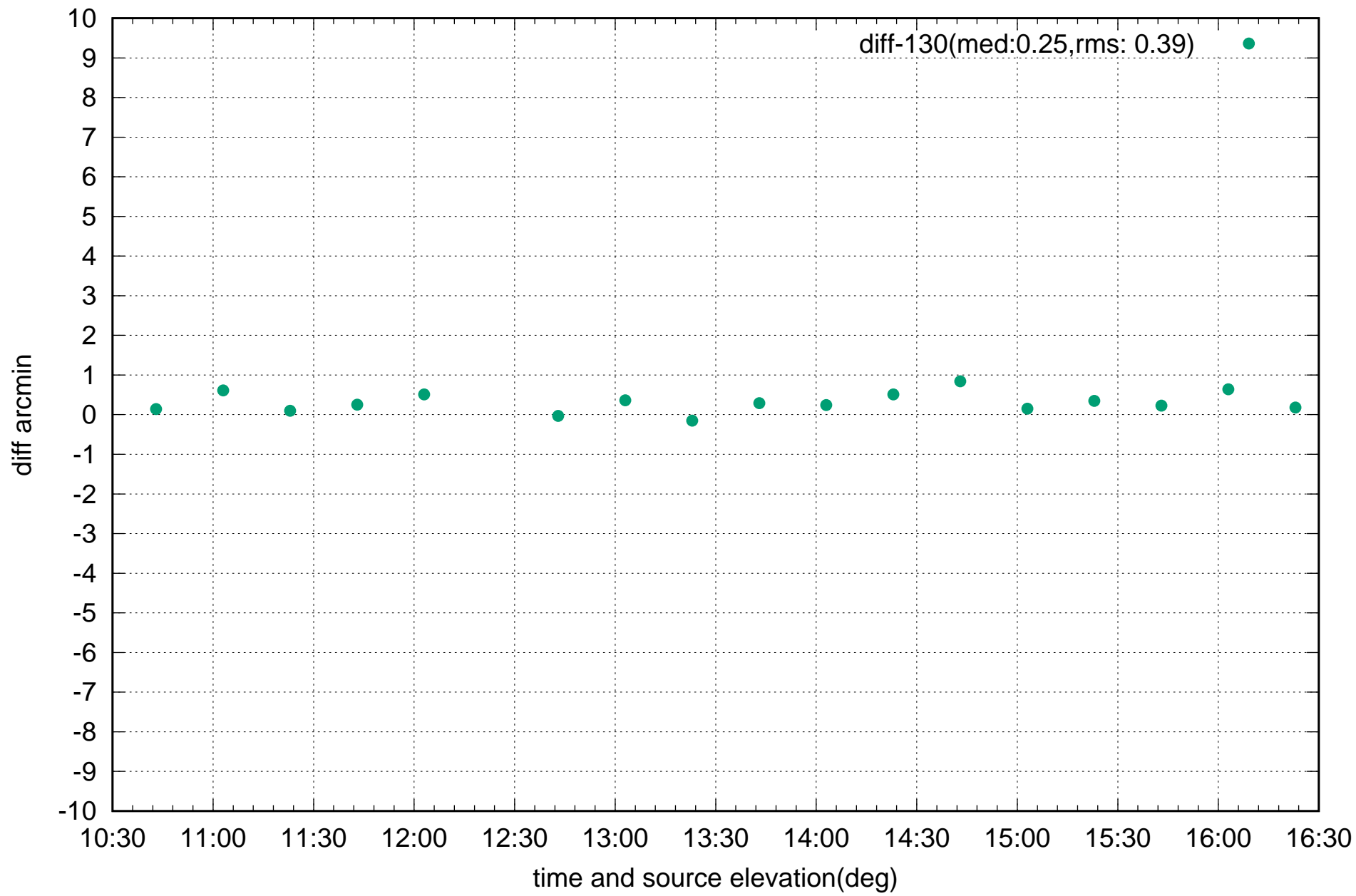
raster vs grid pntg C11 26Mar2021



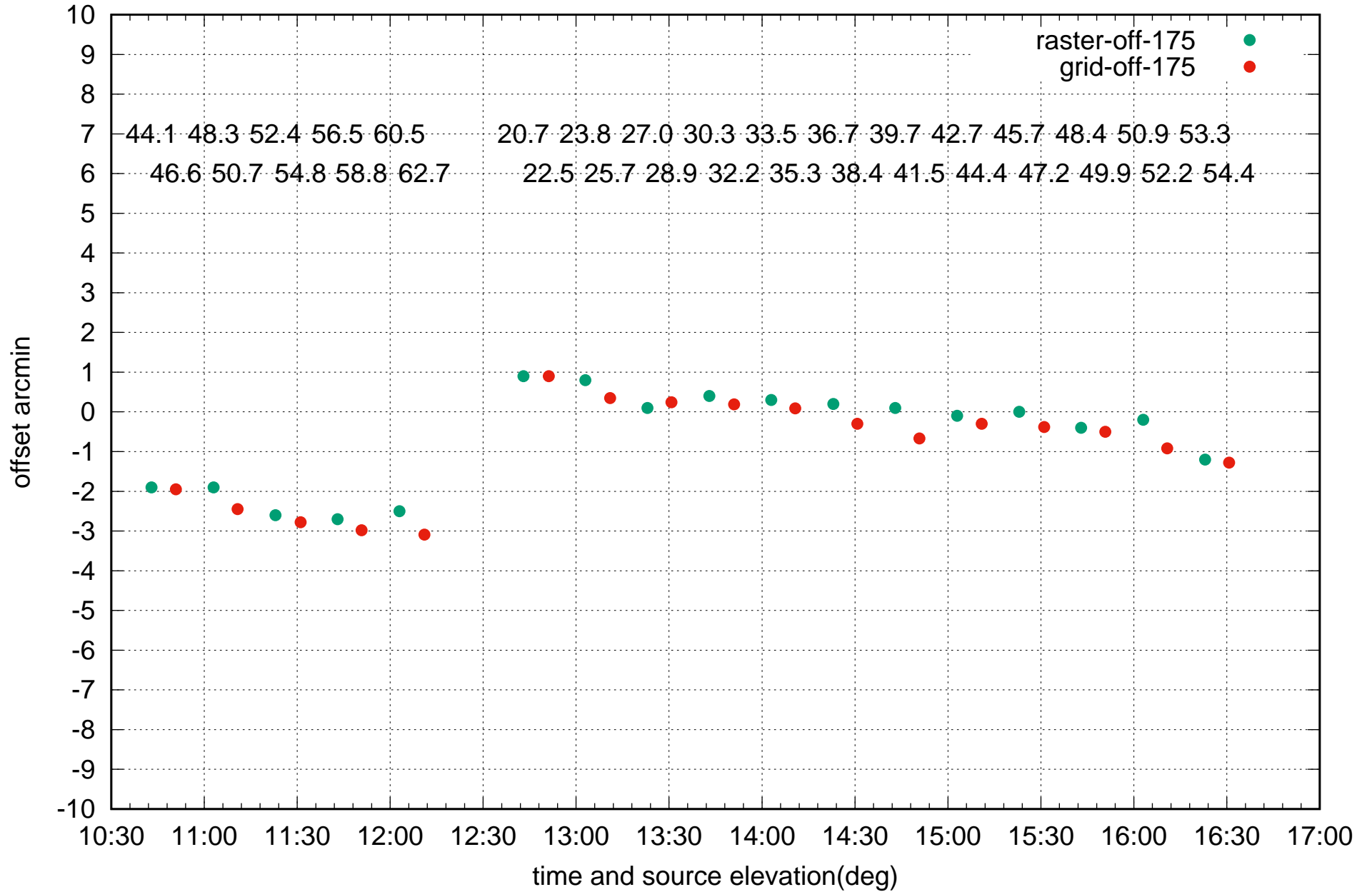
raster vs grid pntg C12 26Mar2021



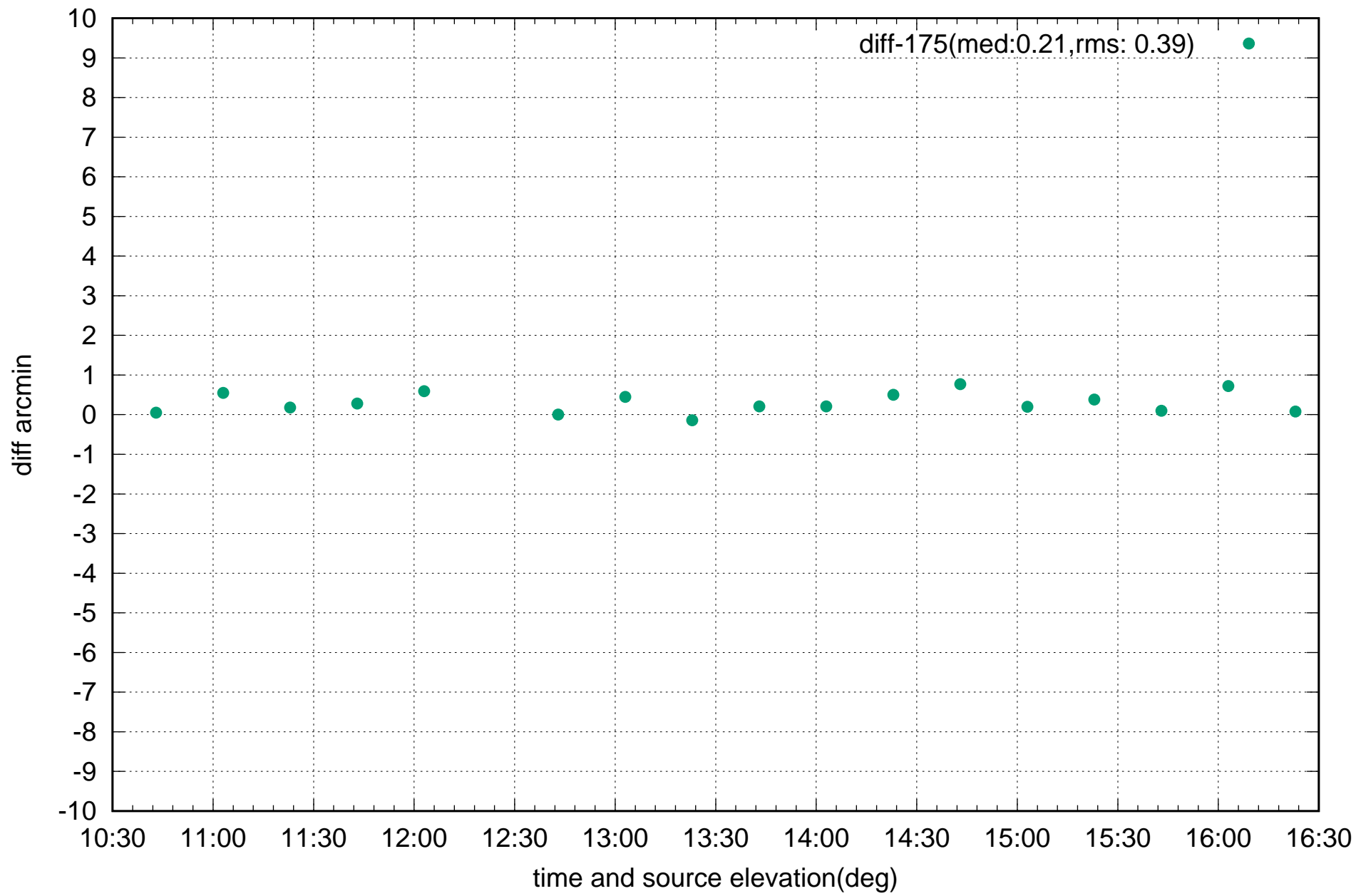
raster vs grid pntg C12 26Mar2021



raster vs grid pntg C12 26Mar2021

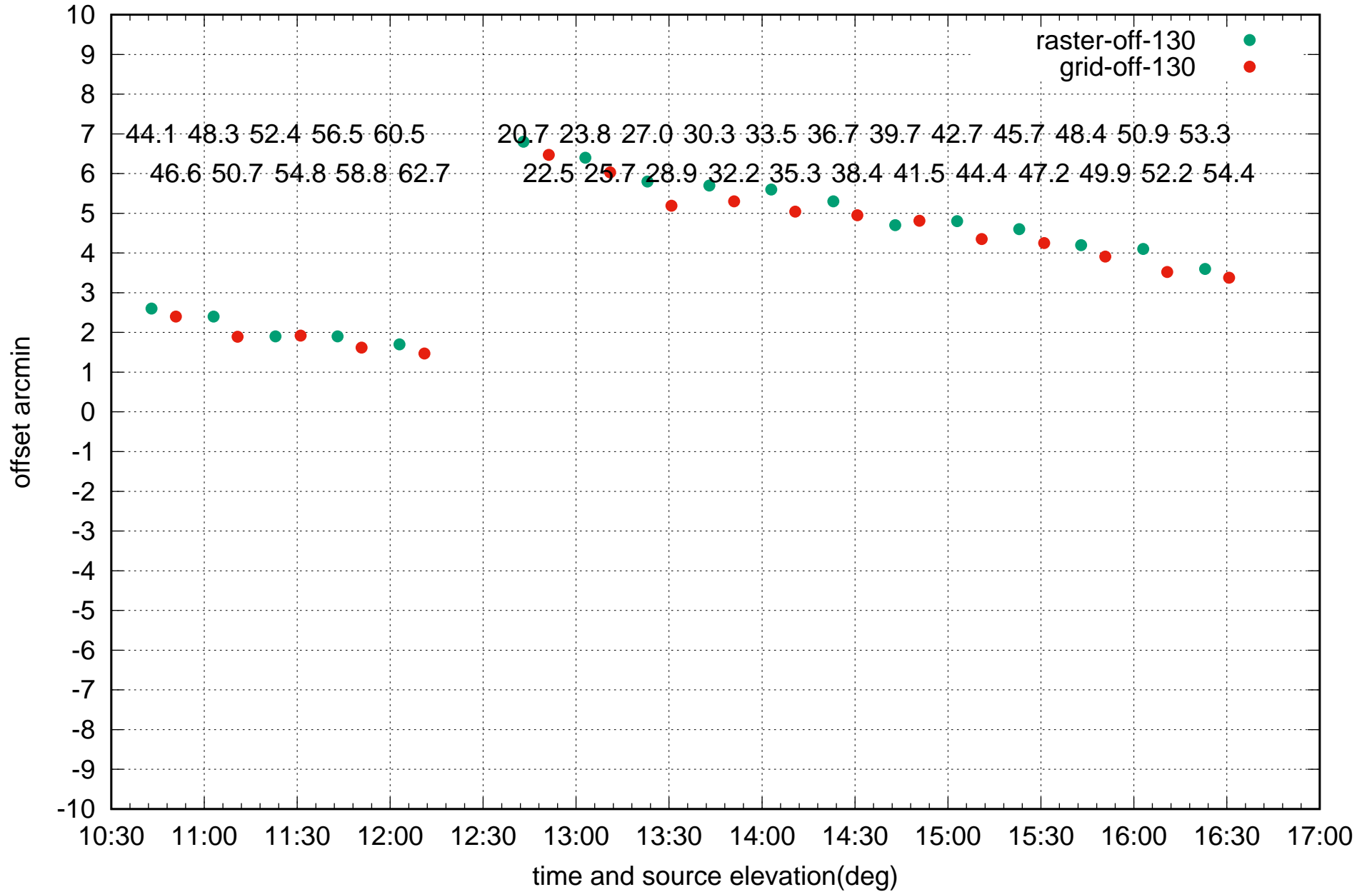


raster vs grid pntg C12 26Mar2021

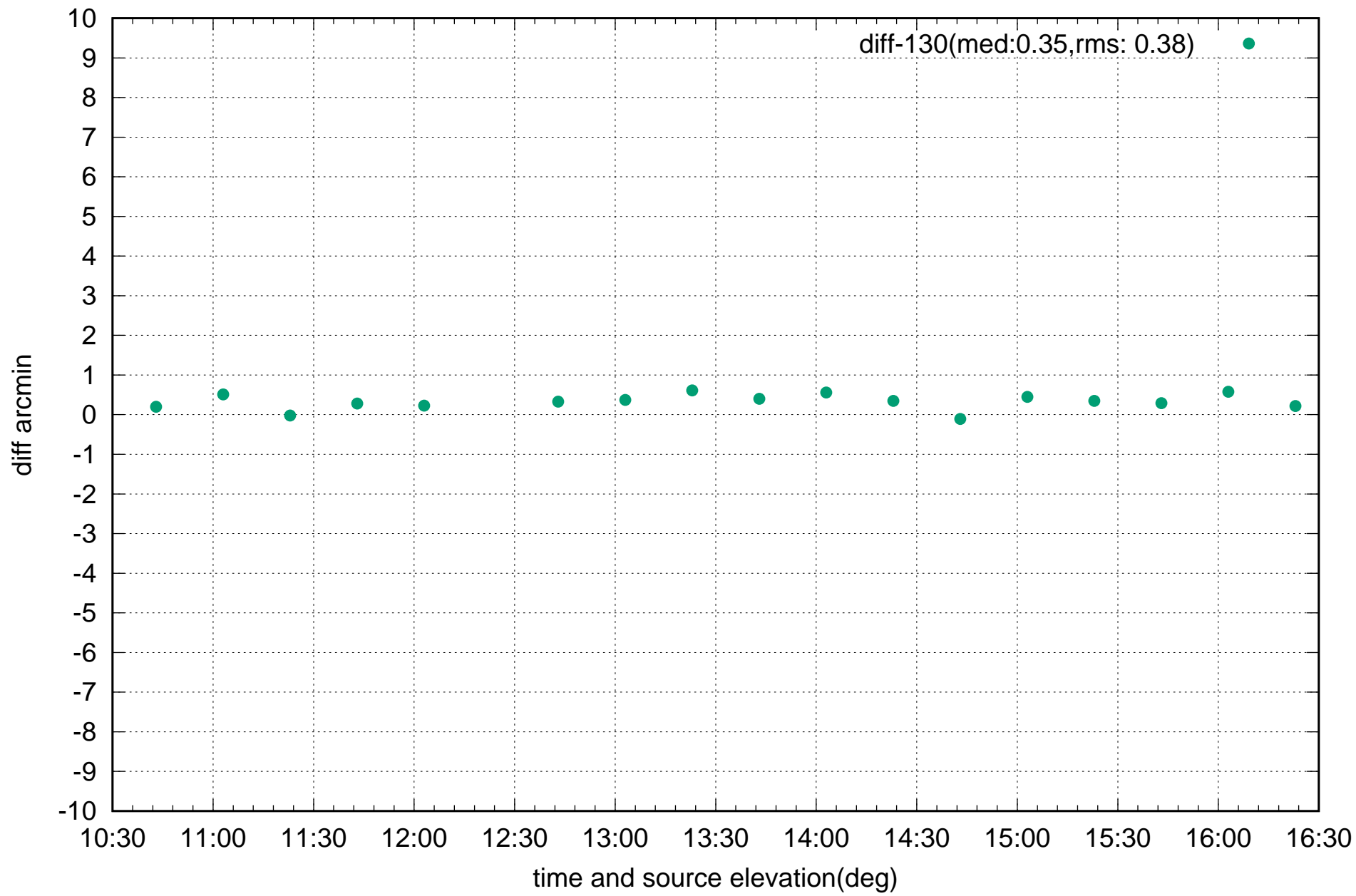




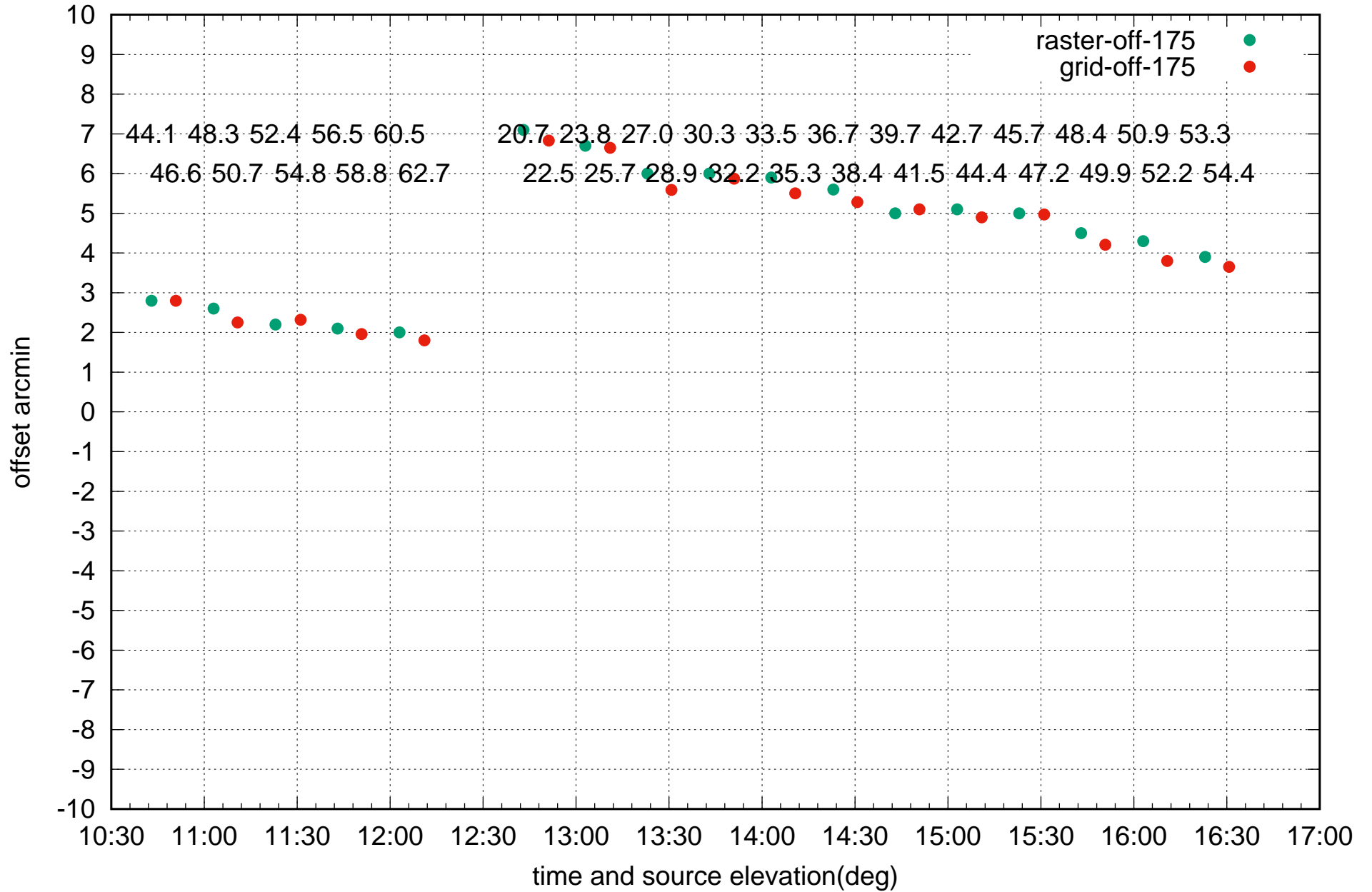
raster vs grid pntg C13 26Mar2021



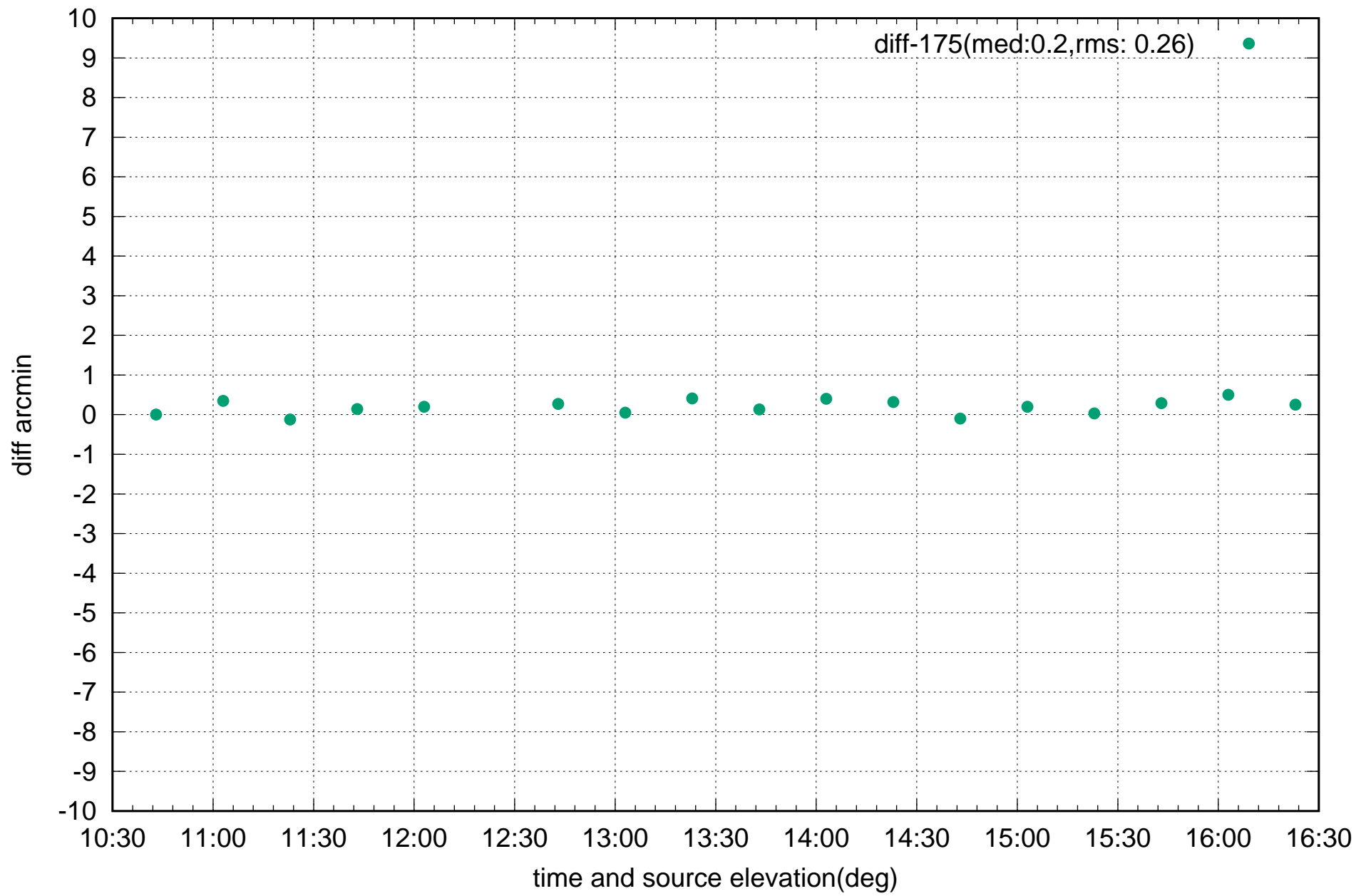
raster vs grid pntg C13 26Mar2021



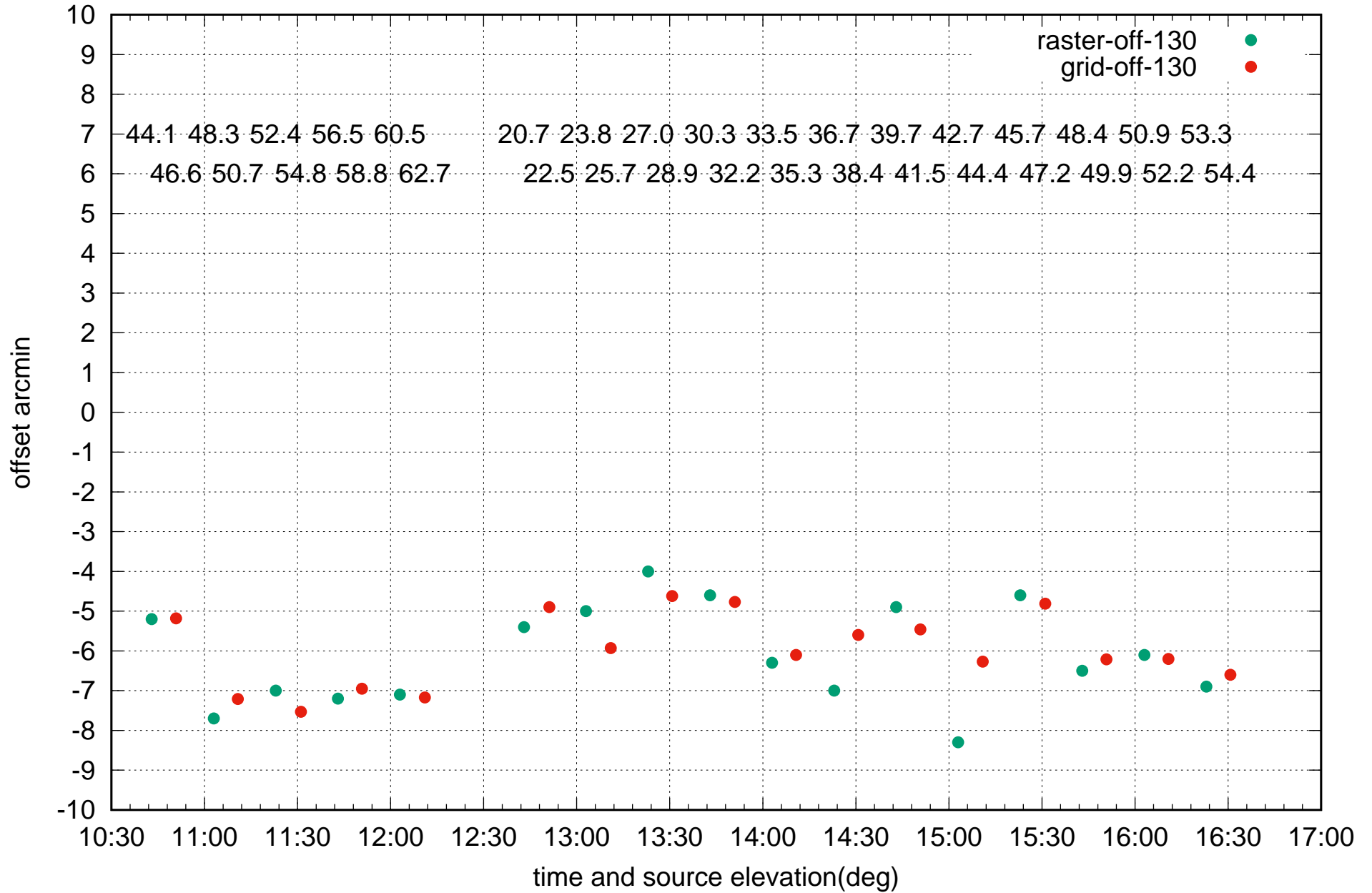
raster vs grid pntg C13 26Mar2021



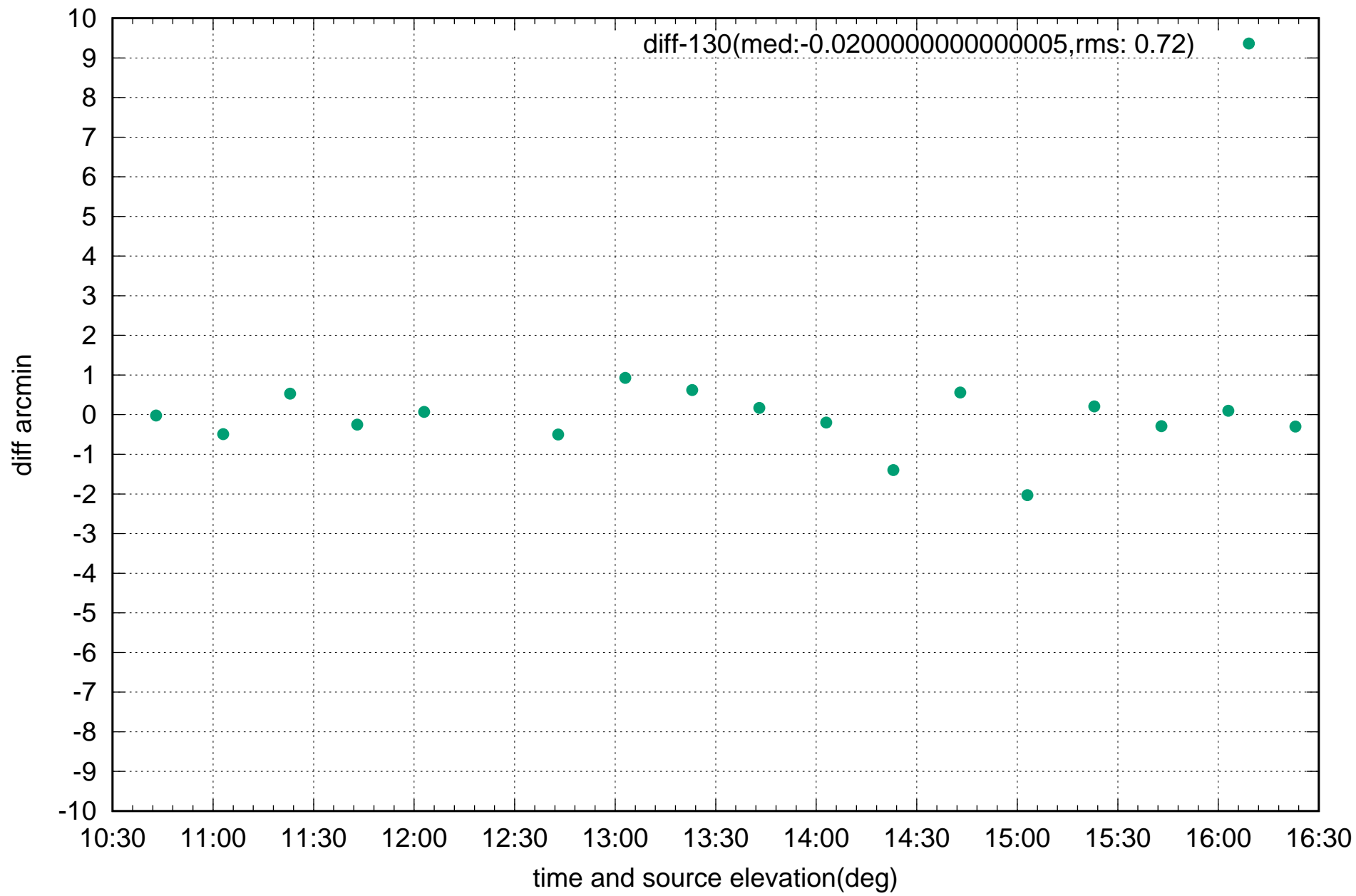
raster vs grid pntg C13 26Mar2021



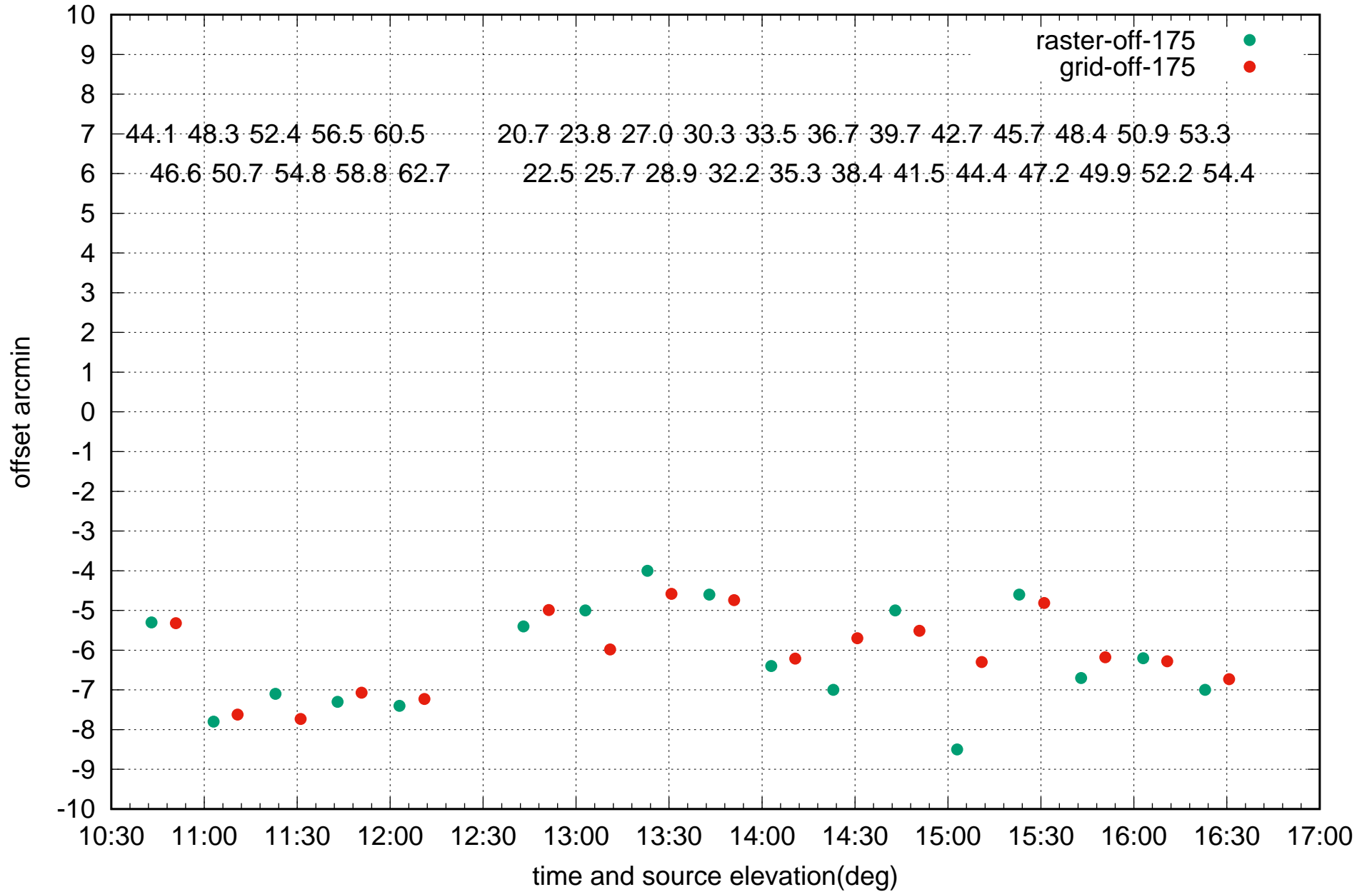
raster vs grid pntg C14 26Mar2021



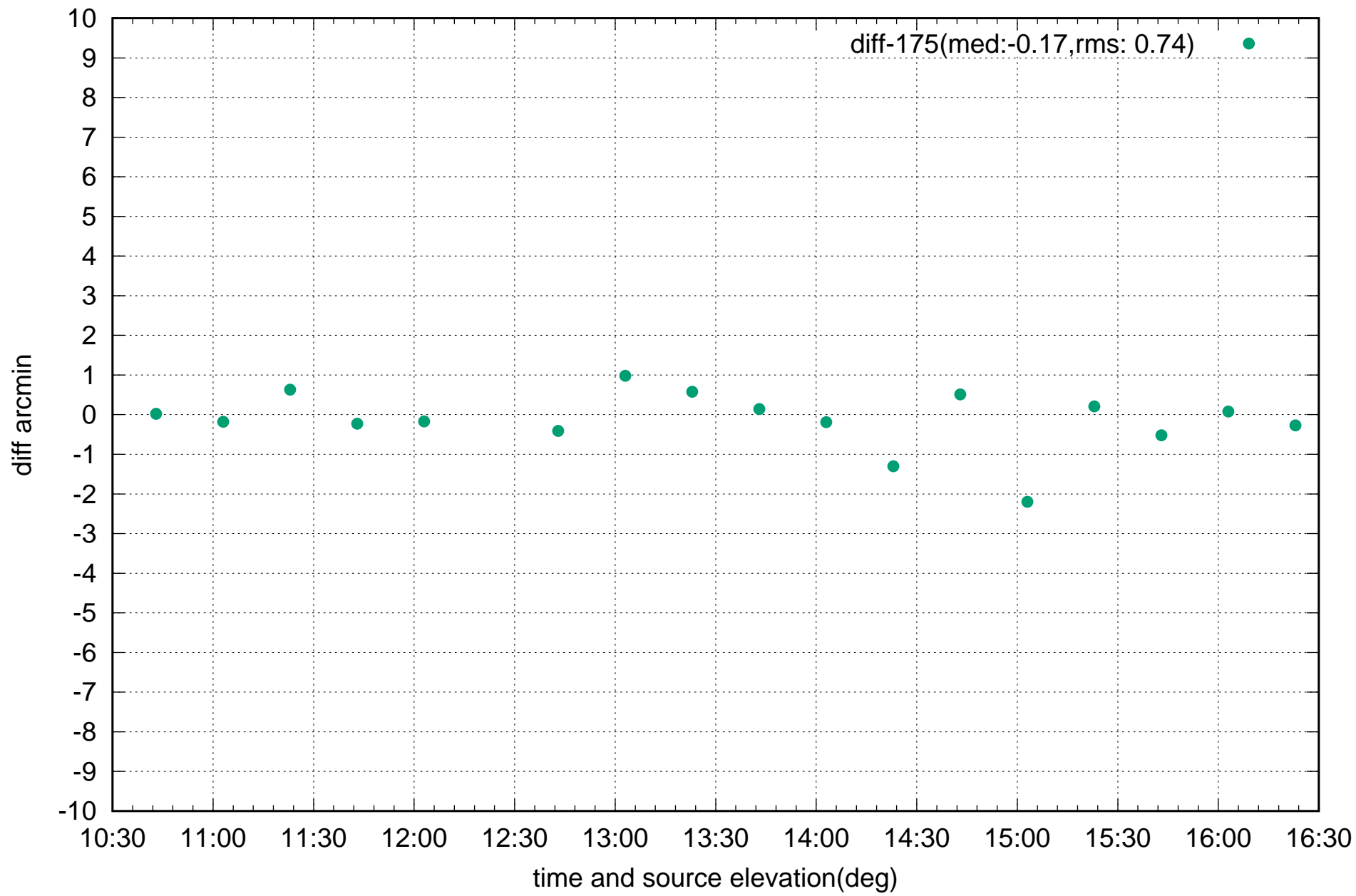
raster vs grid pntg C14 26Mar2021



raster vs grid pntg C14 26Mar2021

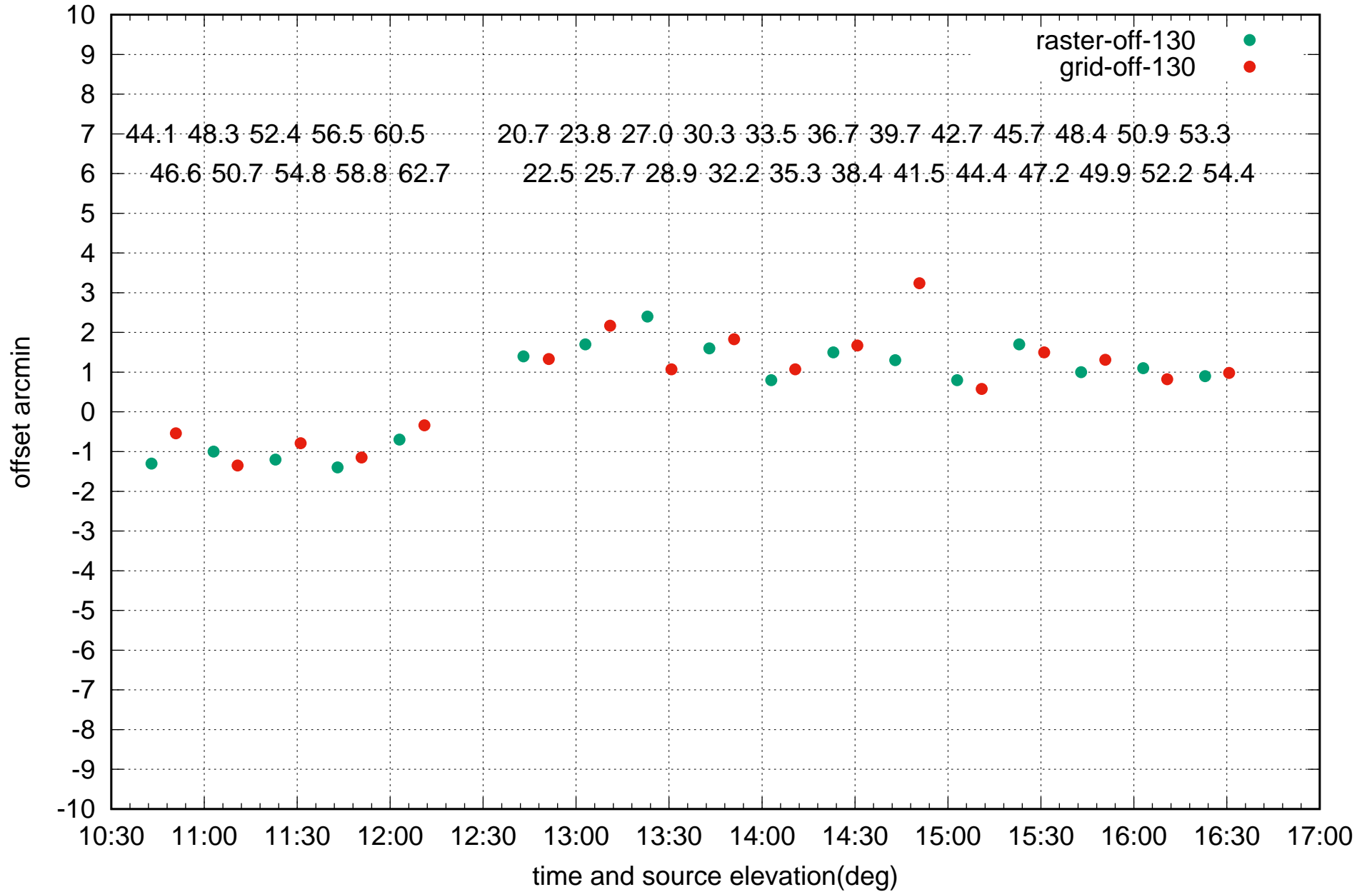


raster vs grid pntg C14 26Mar2021

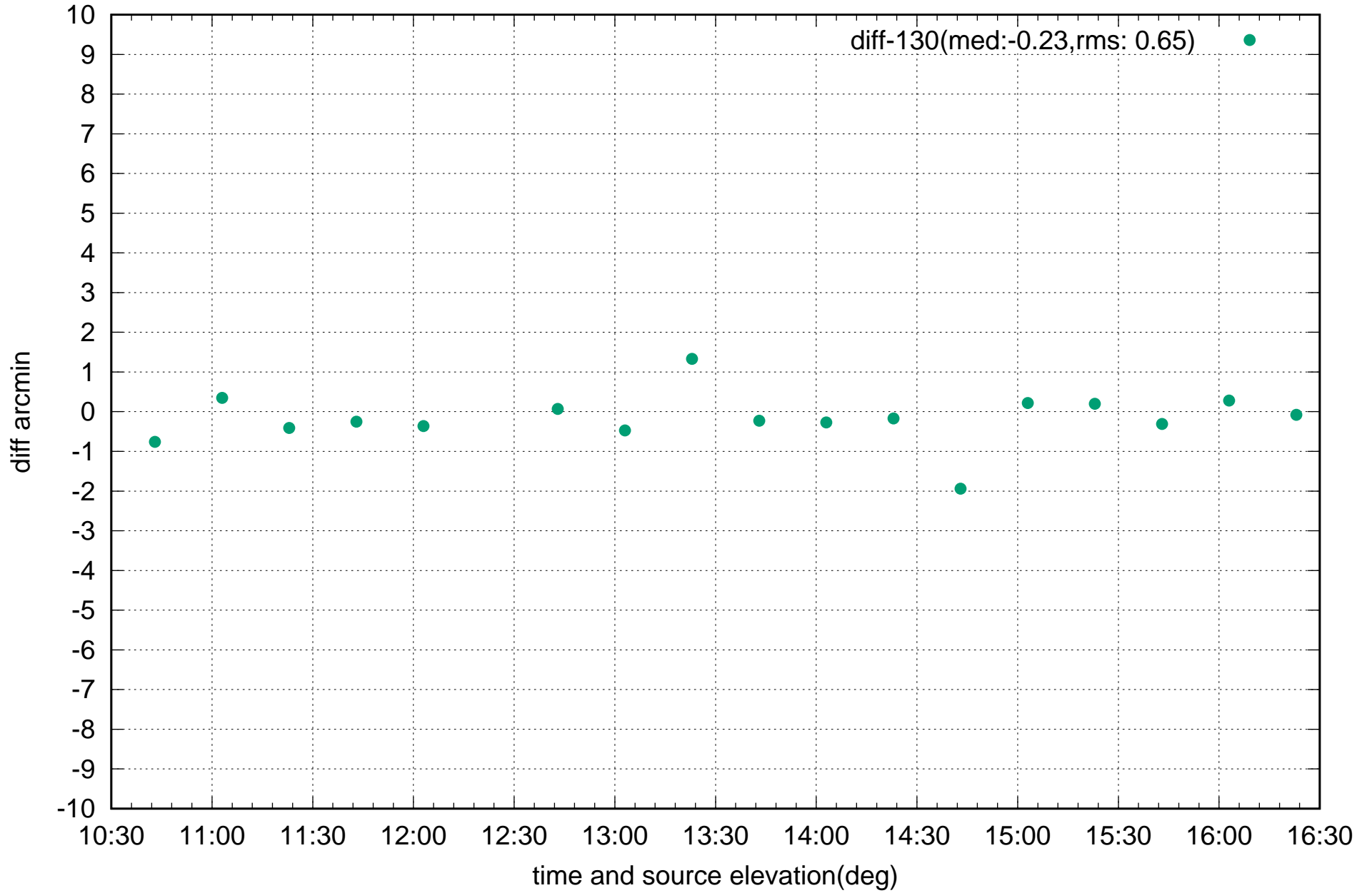




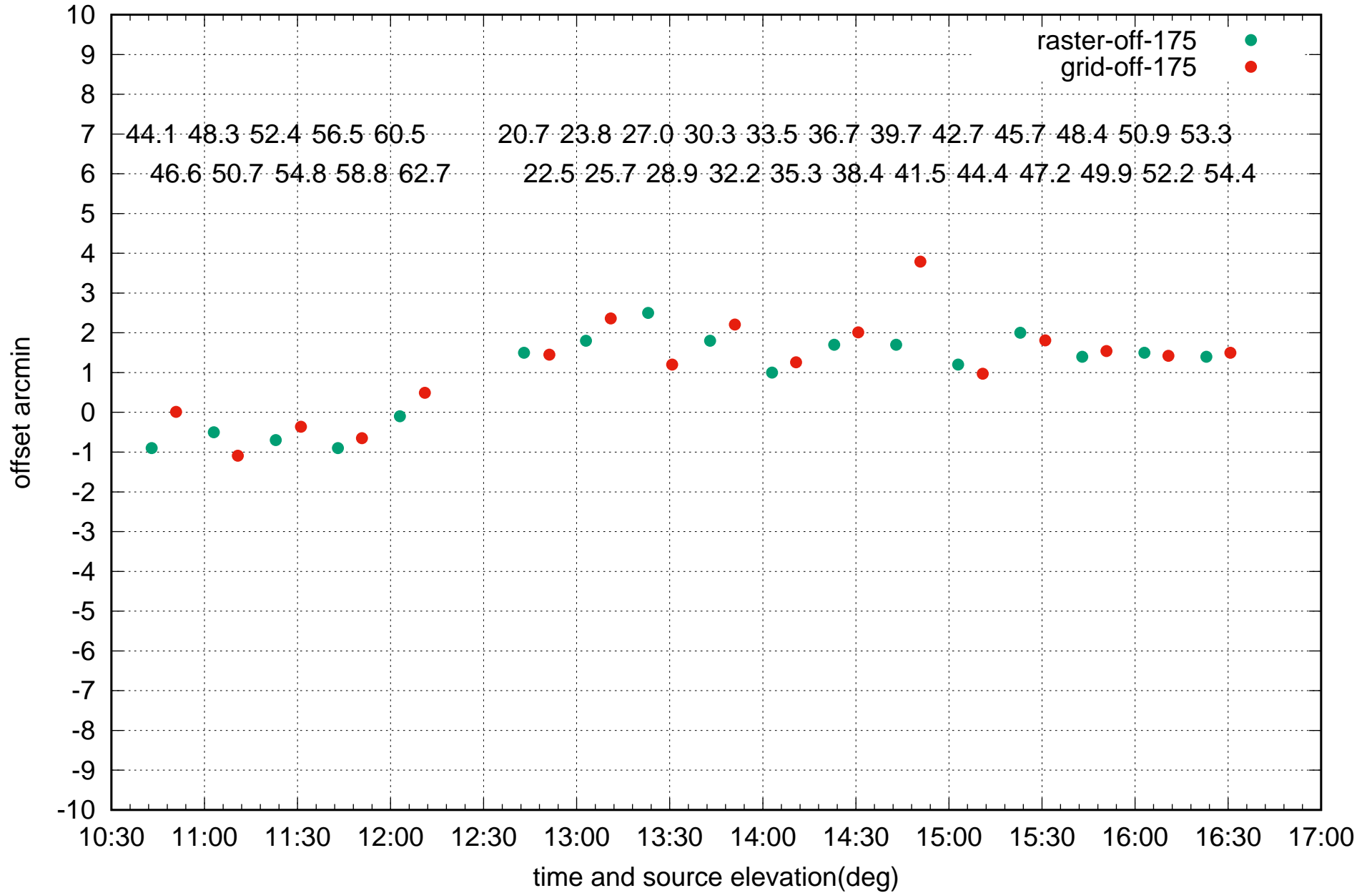
raster vs grid pntg E02 26Mar2021



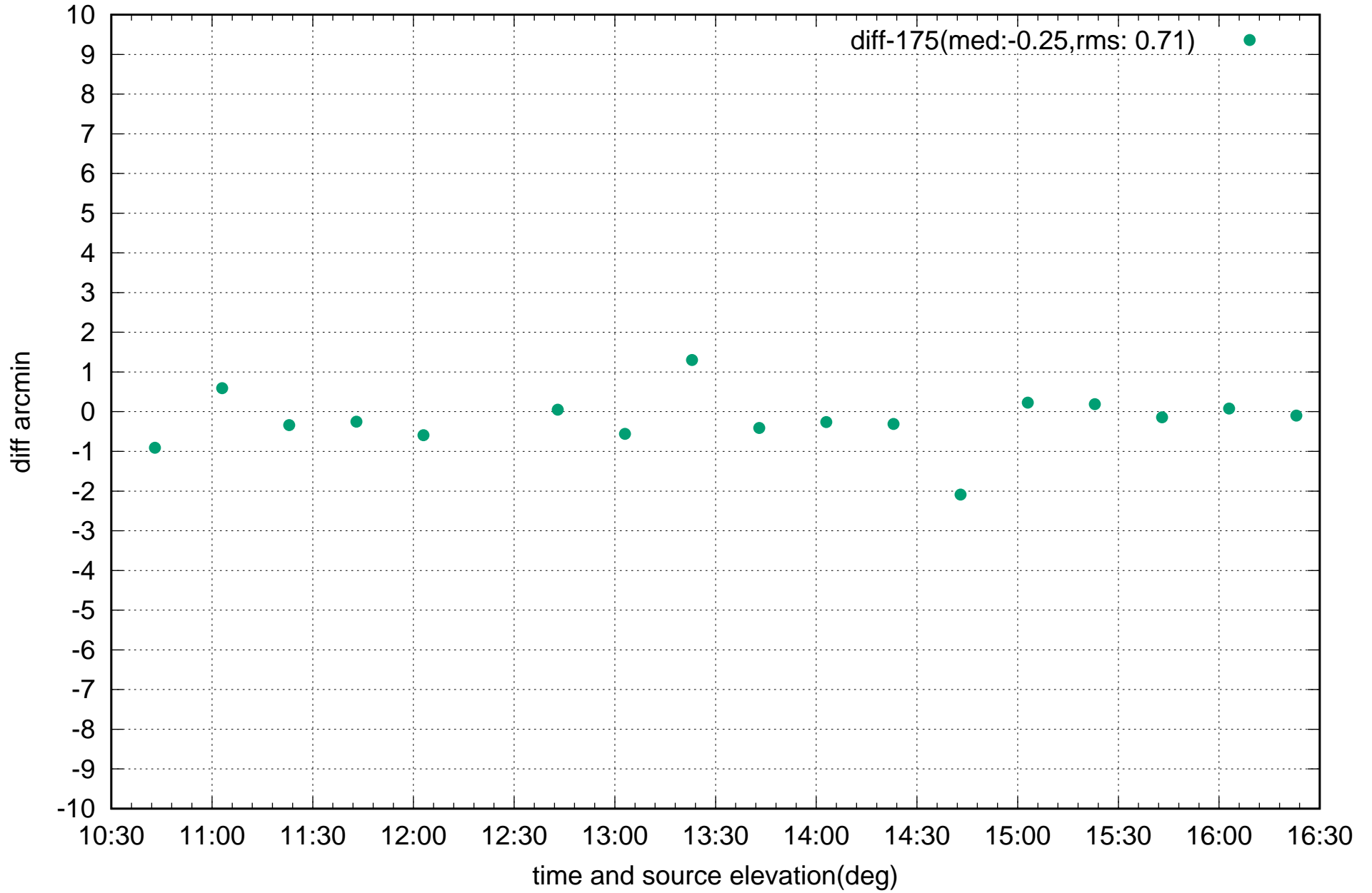
raster vs grid pntg E02 26Mar2021



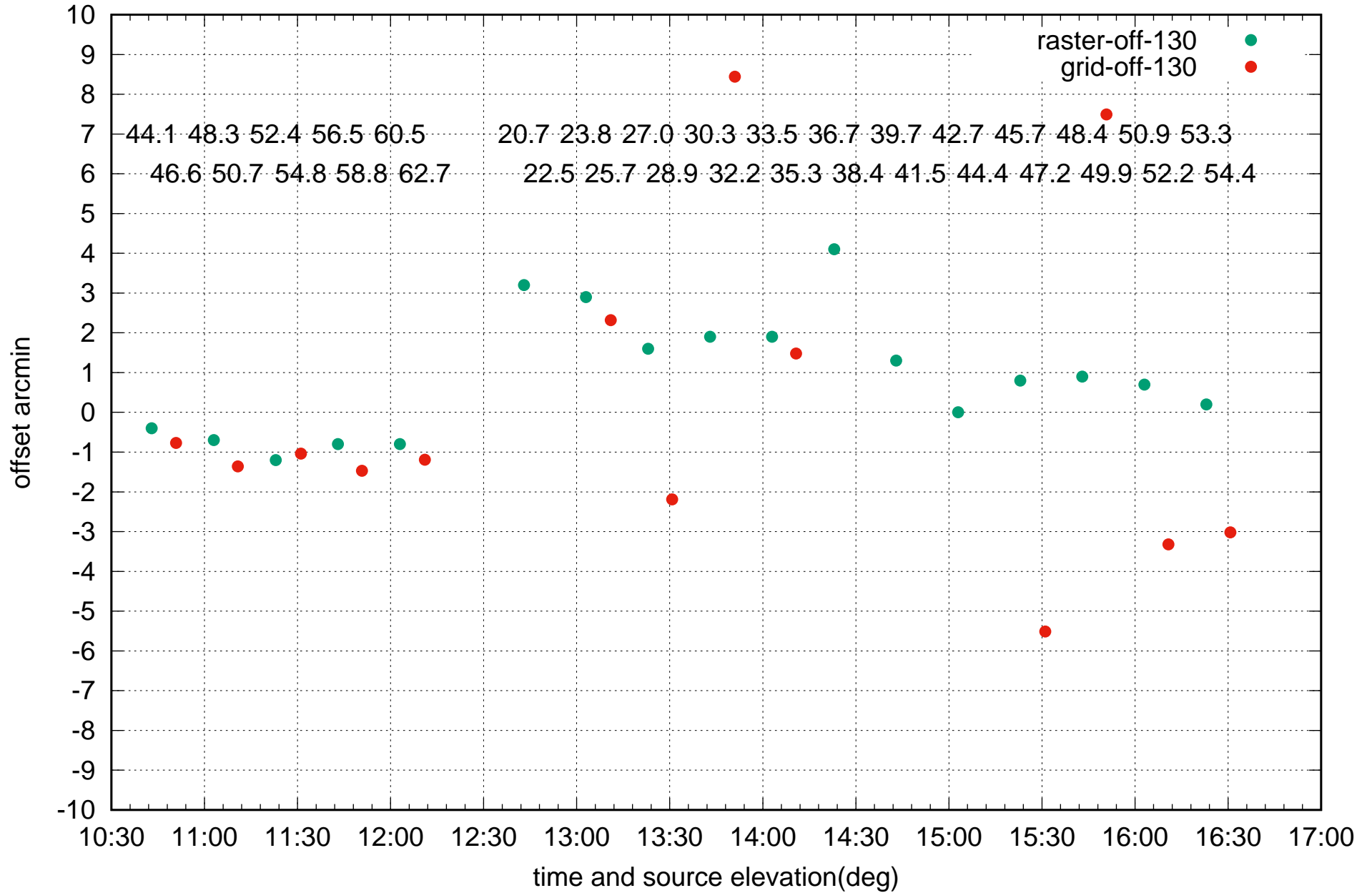
raster vs grid pntg E02 26Mar2021



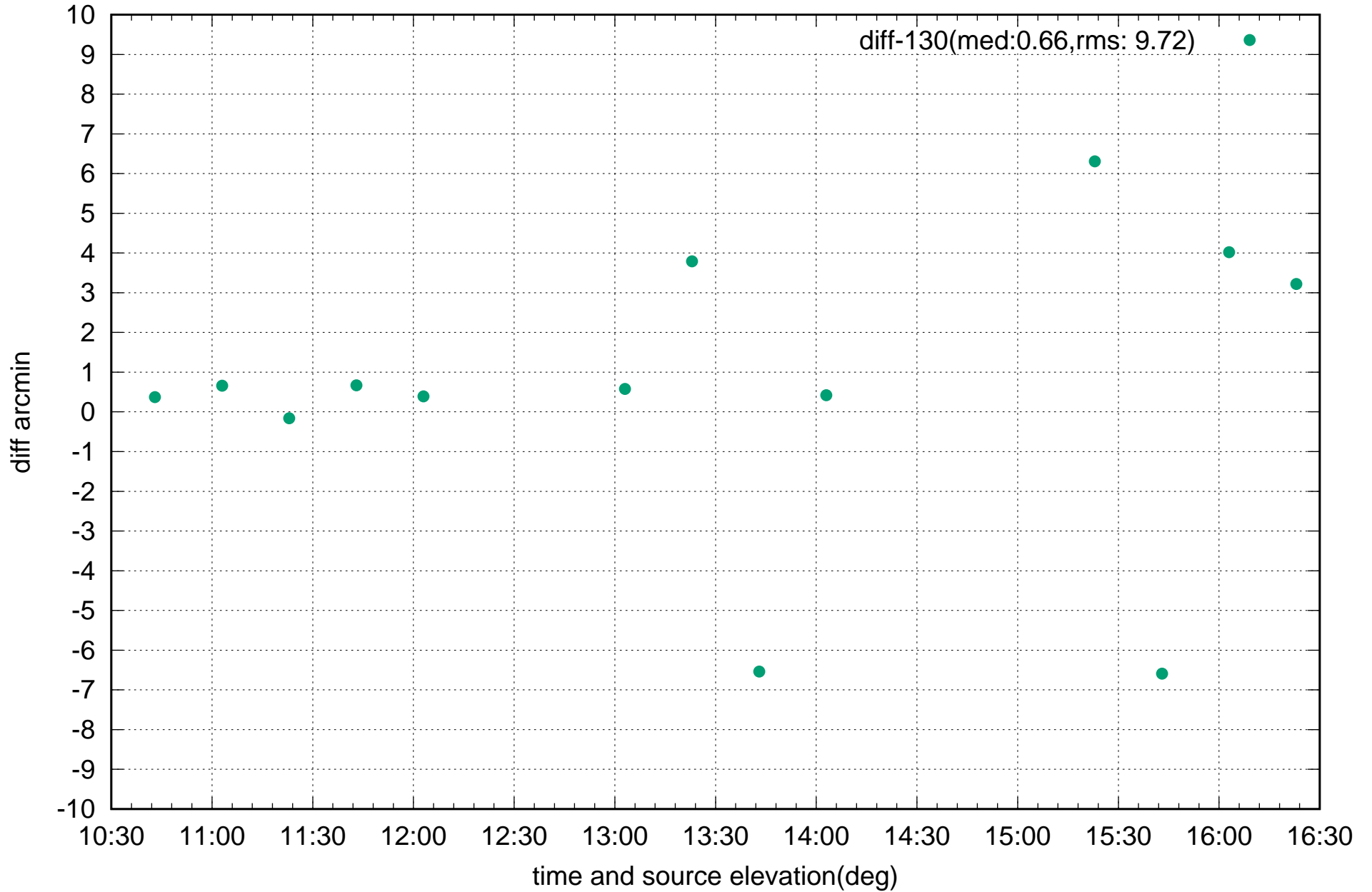
raster vs grid pntg E02 26Mar2021



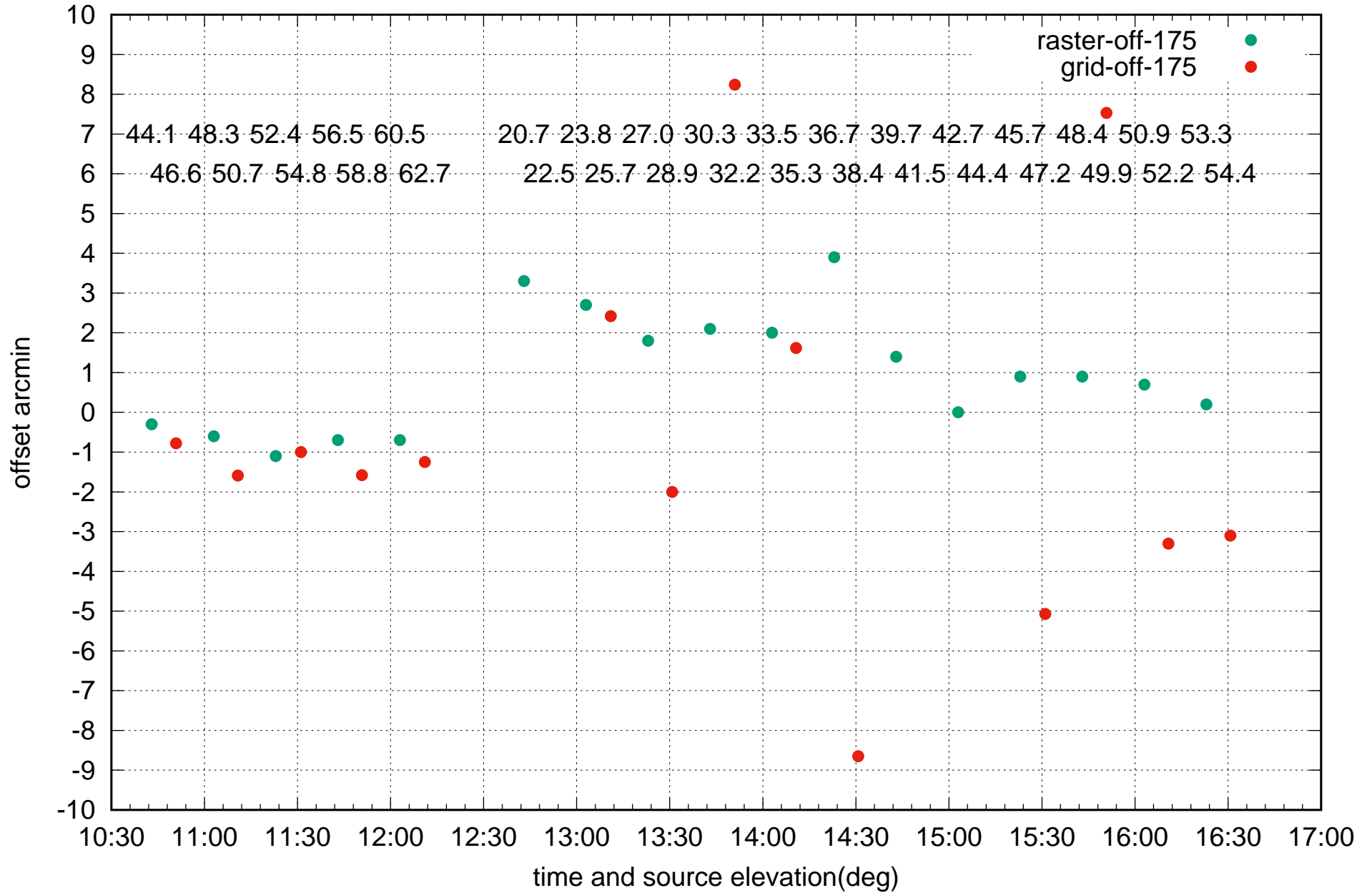
raster vs grid pntg E03 26Mar2021



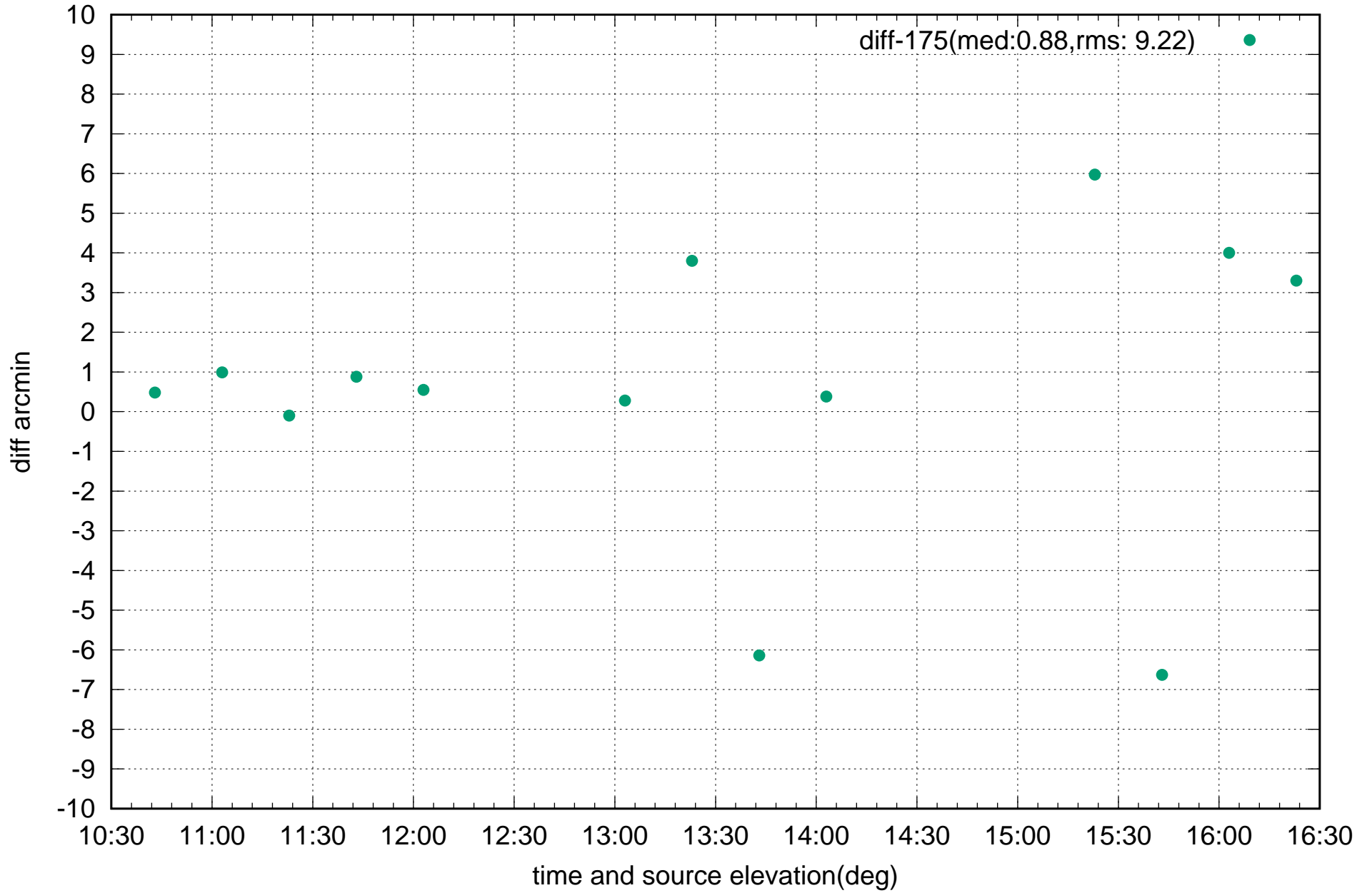
raster vs grid pntg E03 26Mar2021



raster vs grid pntg E03 26Mar2021

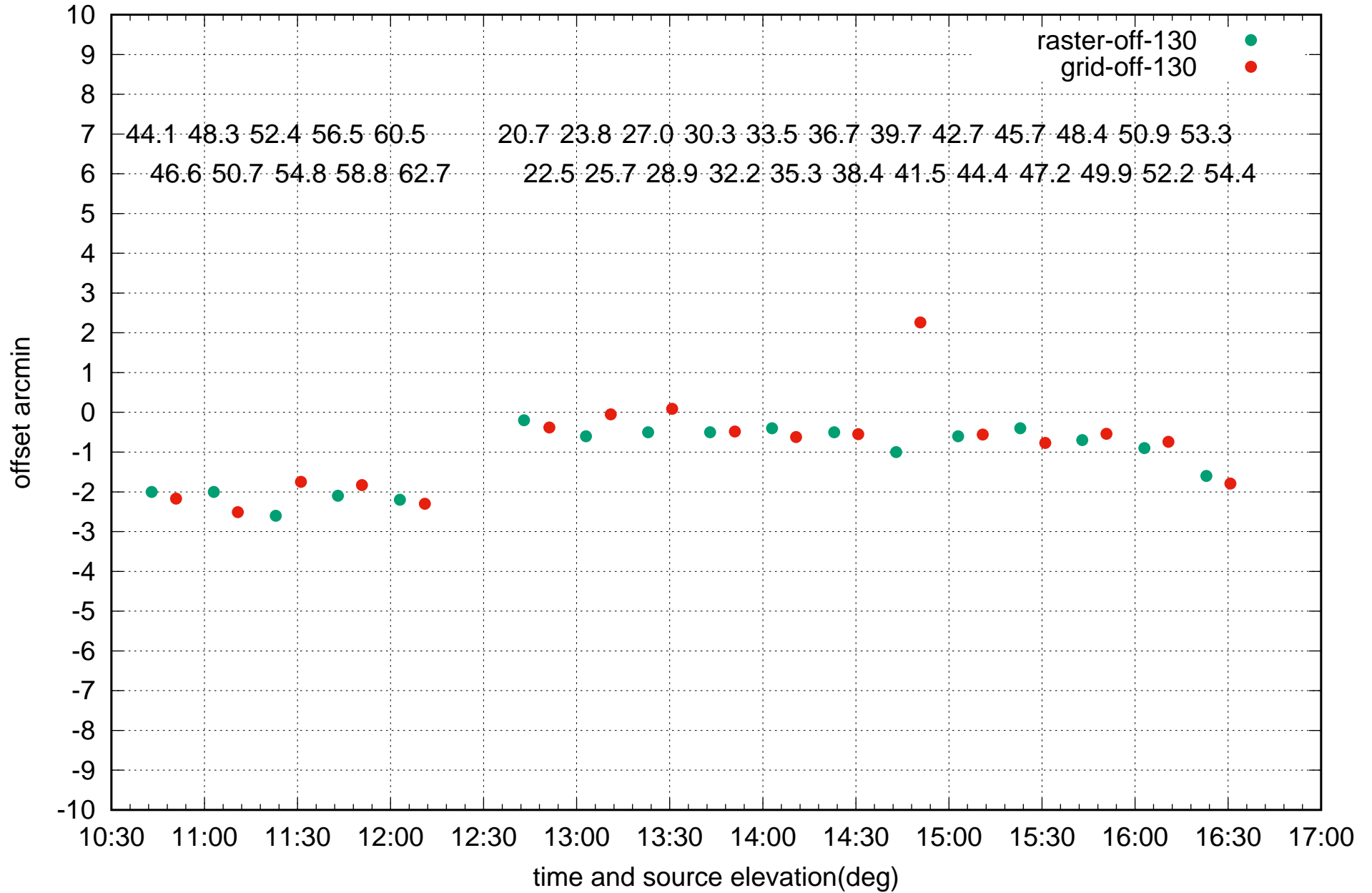


raster vs grid pntg E03 26Mar2021

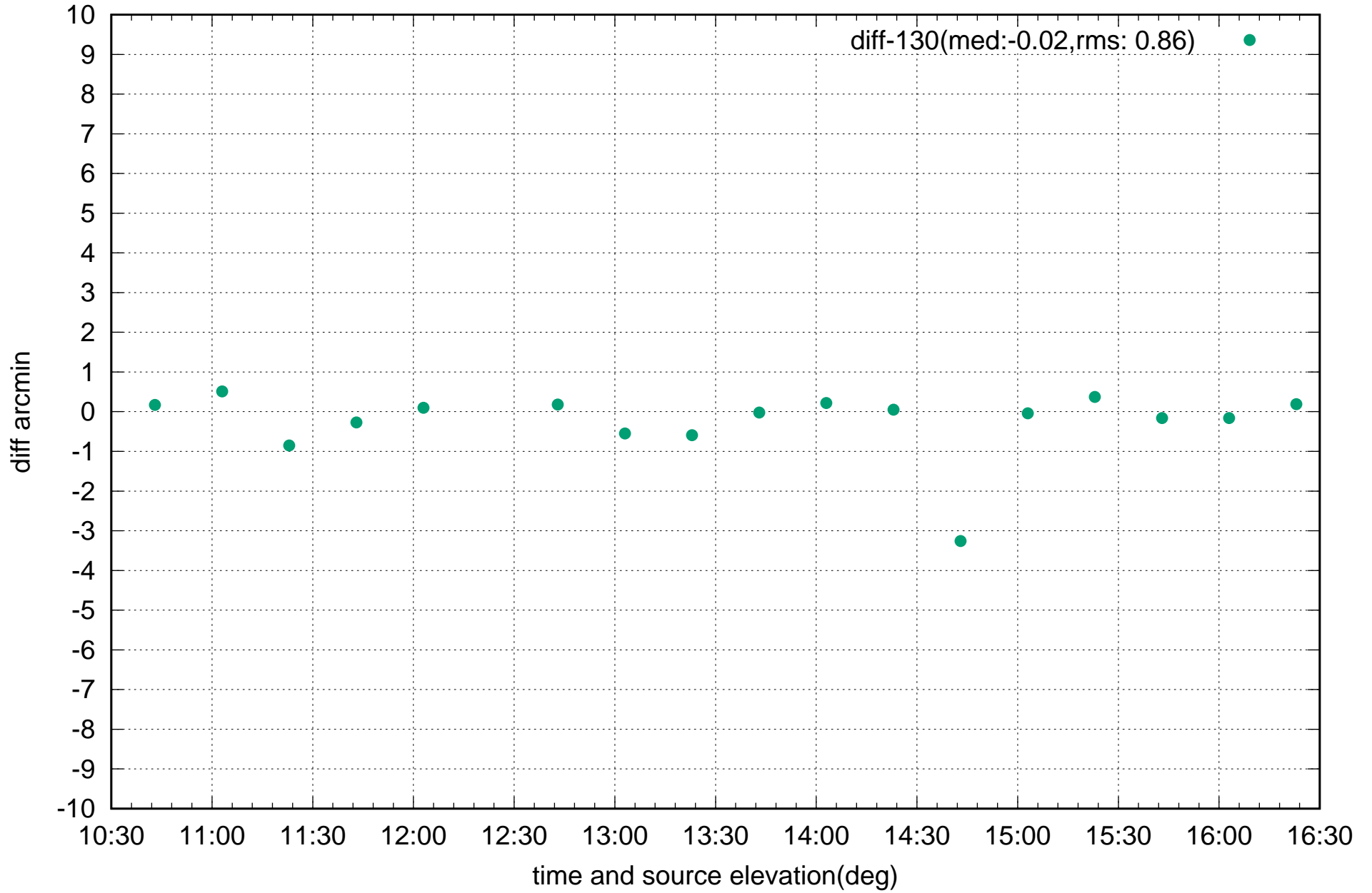




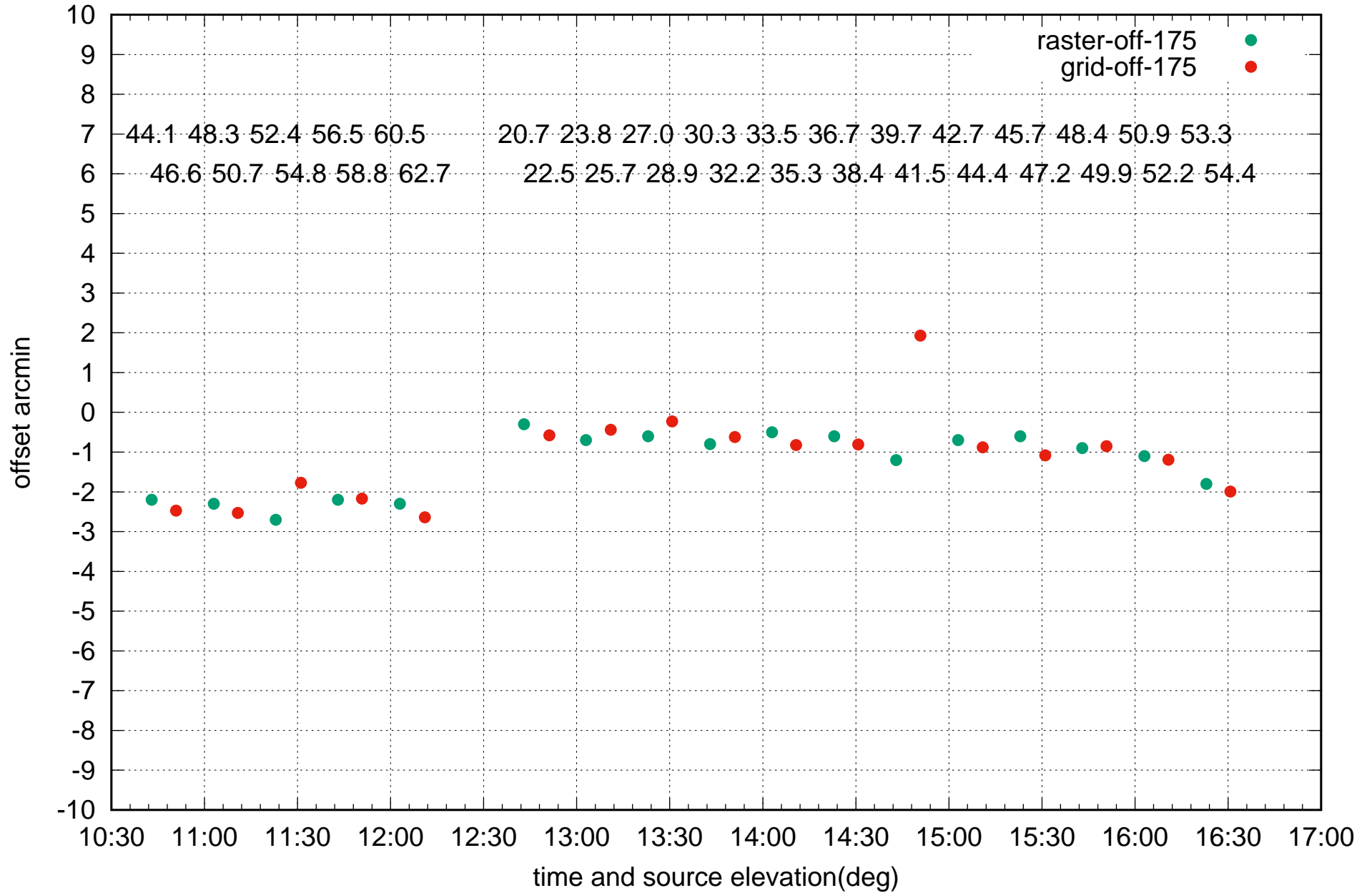
raster vs grid pntg E04 26Mar2021



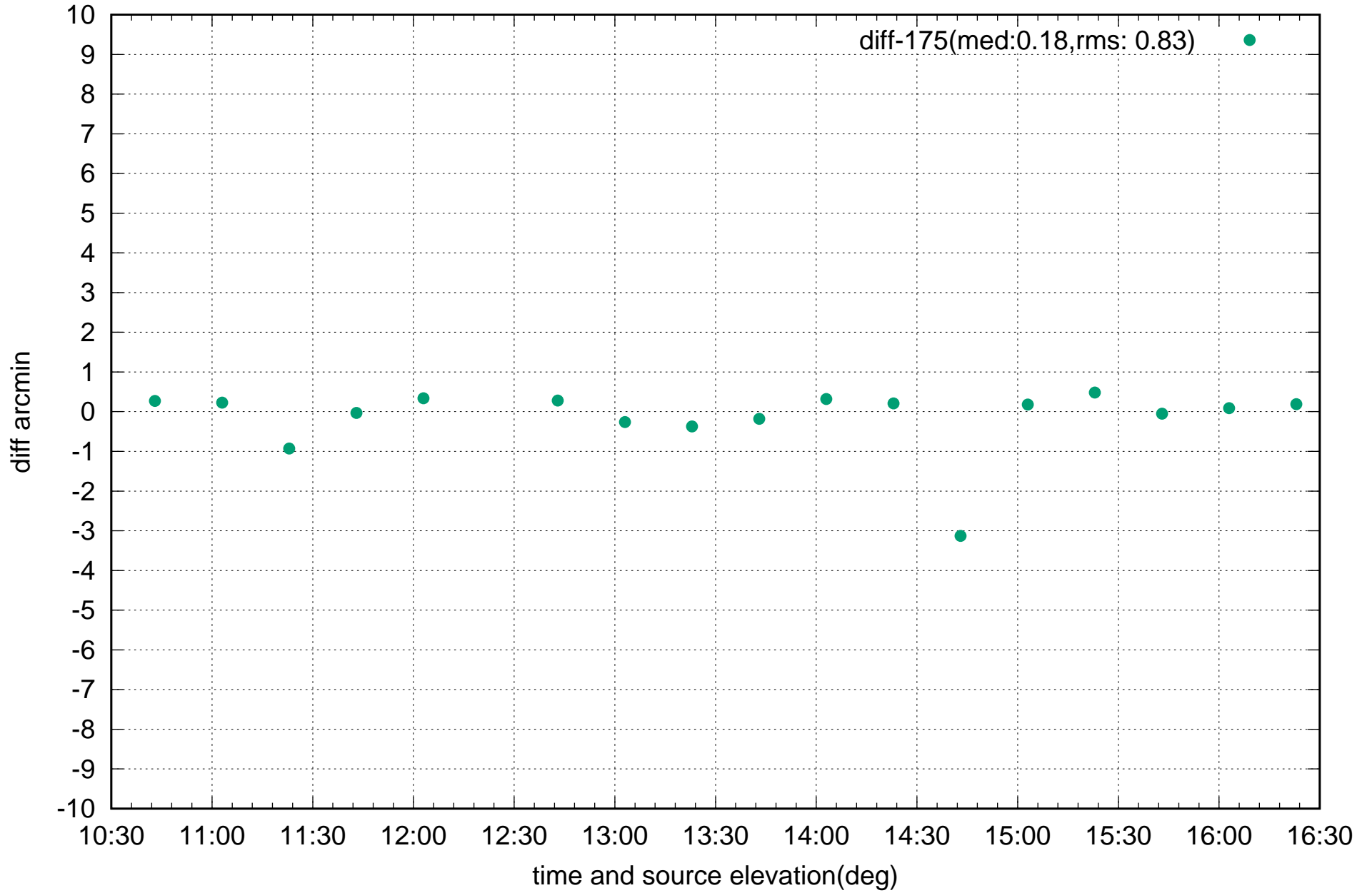
raster vs grid pntg E04 26Mar2021



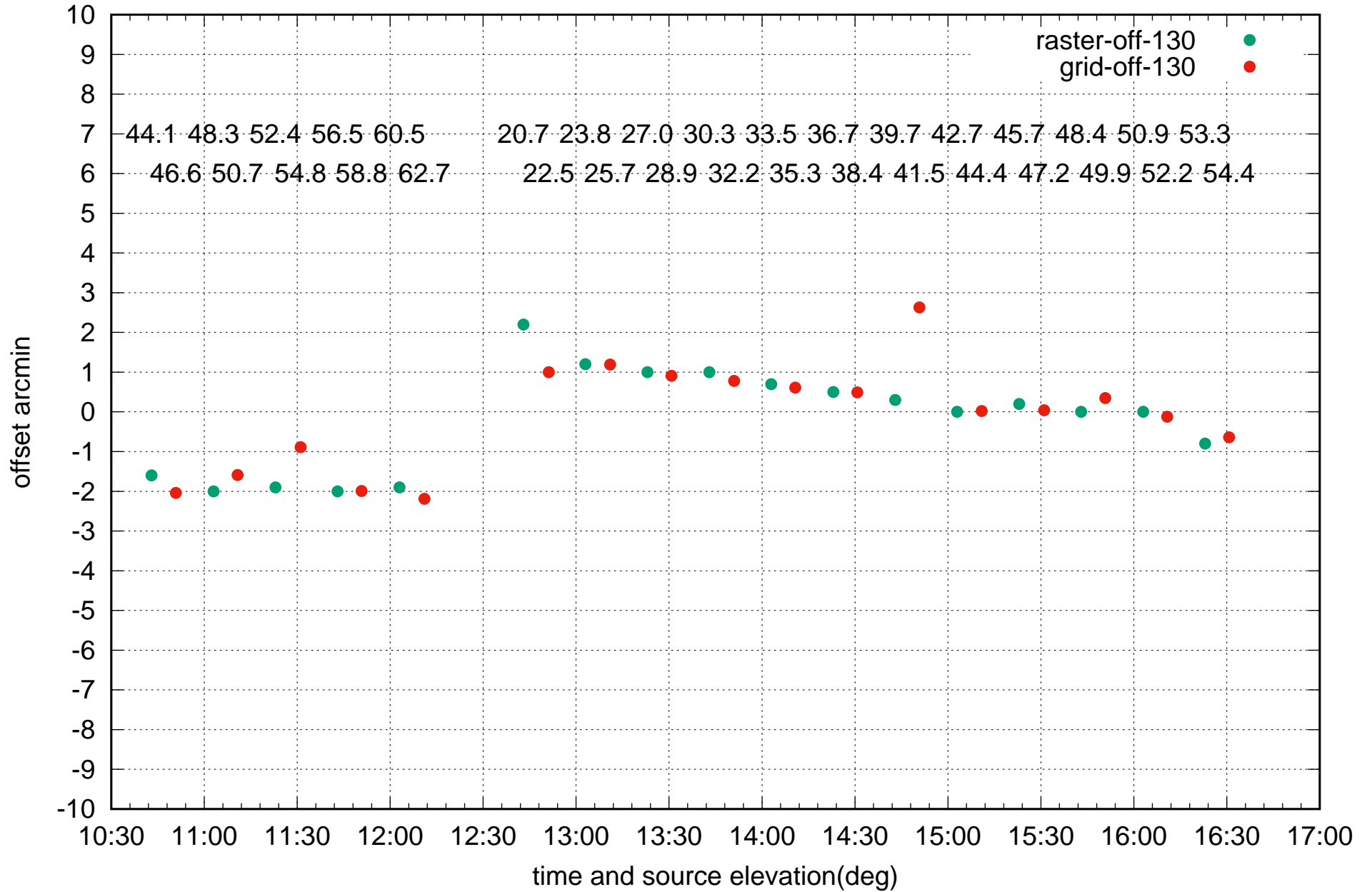
raster vs grid pntg E04 26Mar2021



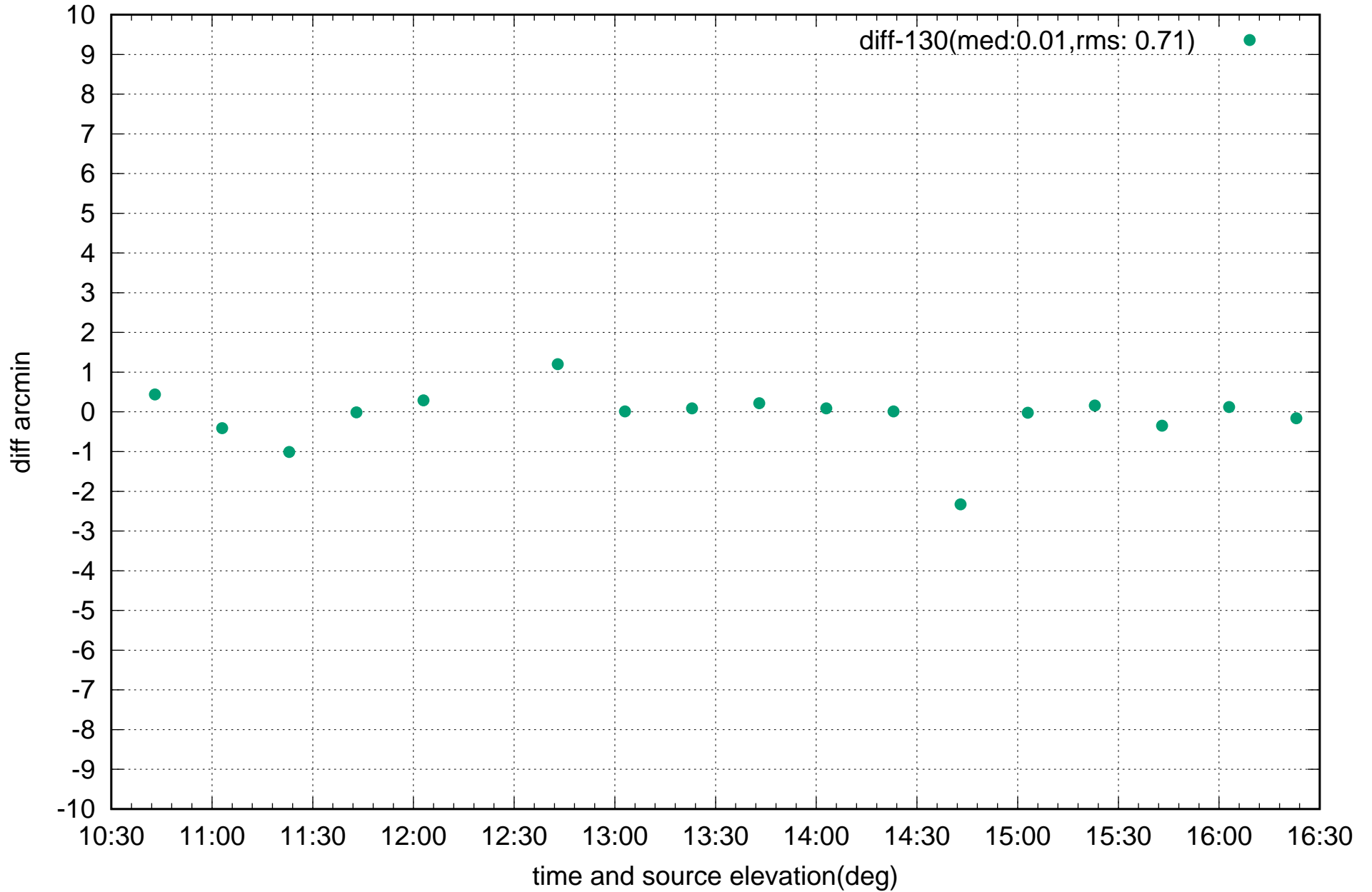
raster vs grid pntg E04 26Mar2021



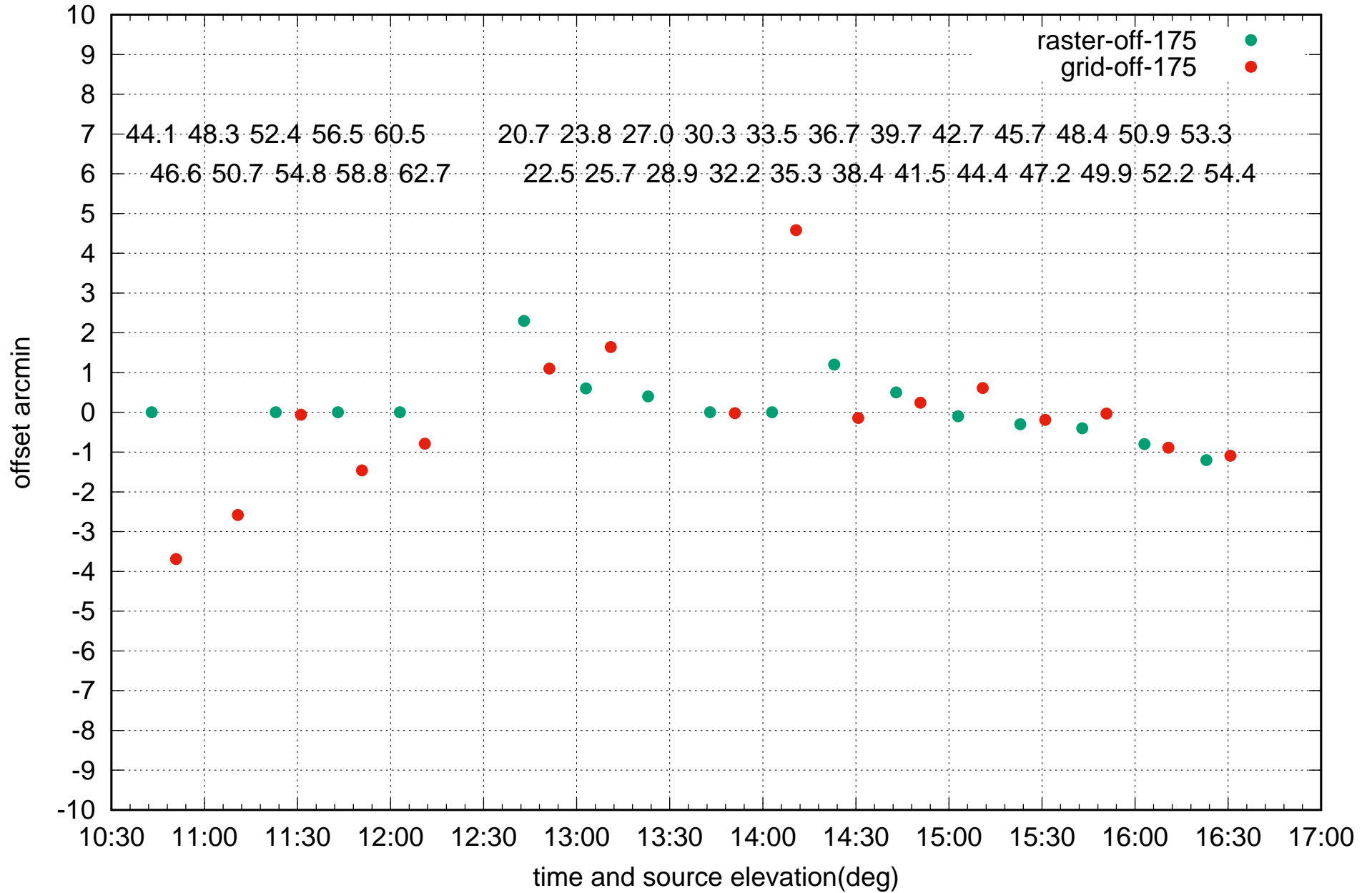
raster vs grid pntg E05 26Mar2021



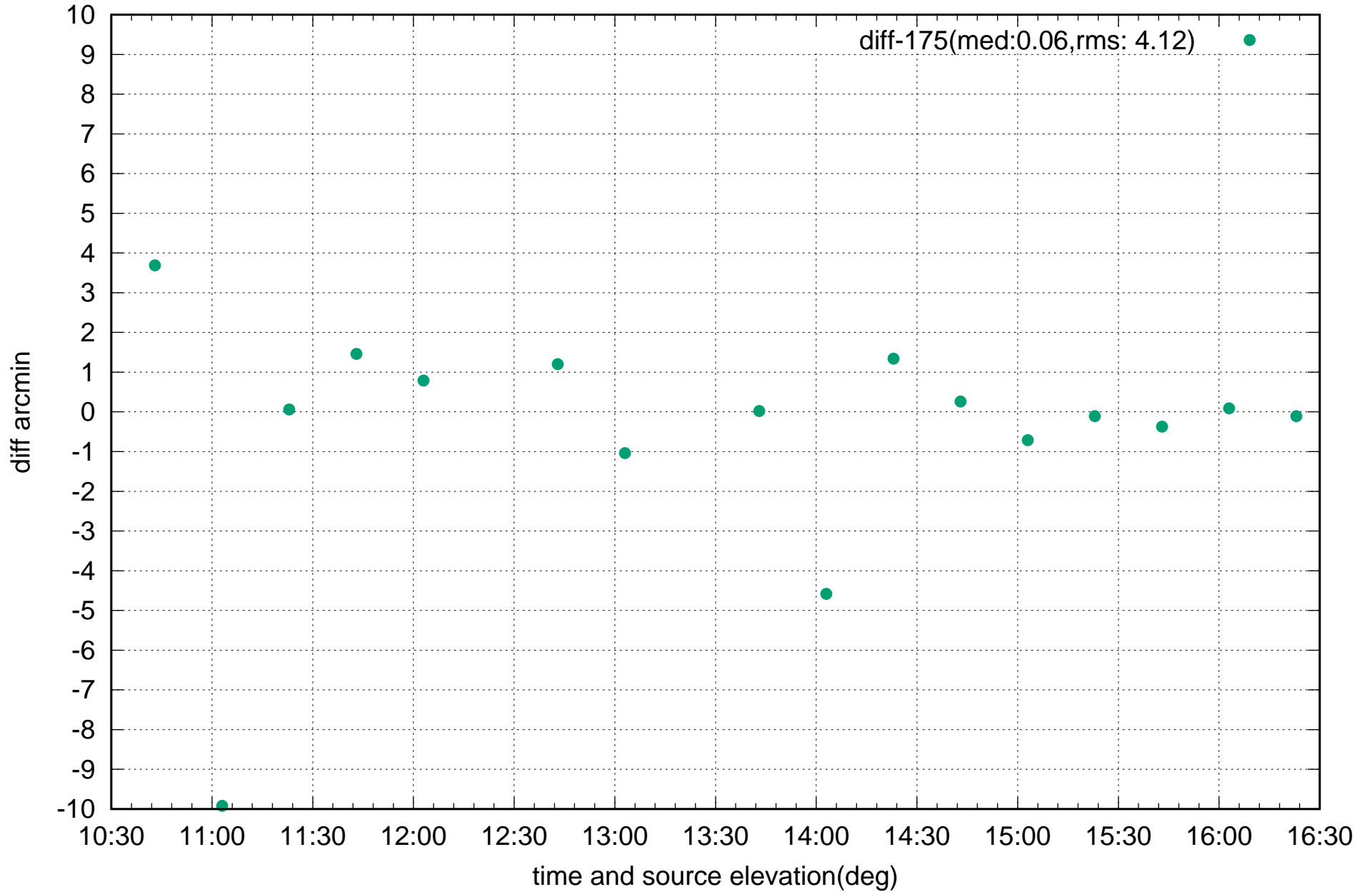
raster vs grid pntg E05 26Mar2021



raster vs grid pntg E05 26Mar2021

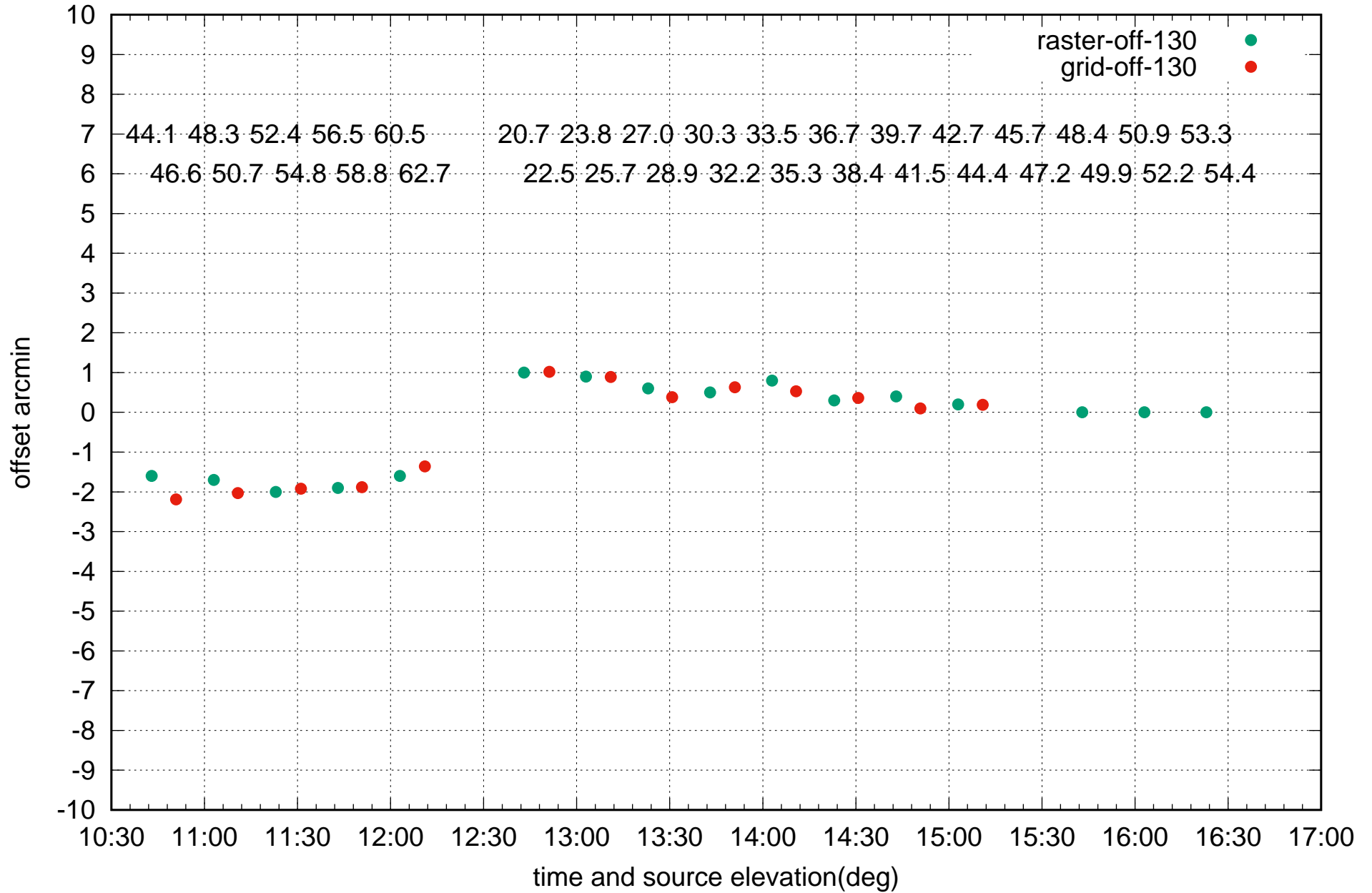


raster vs grid pntg E05 26Mar2021

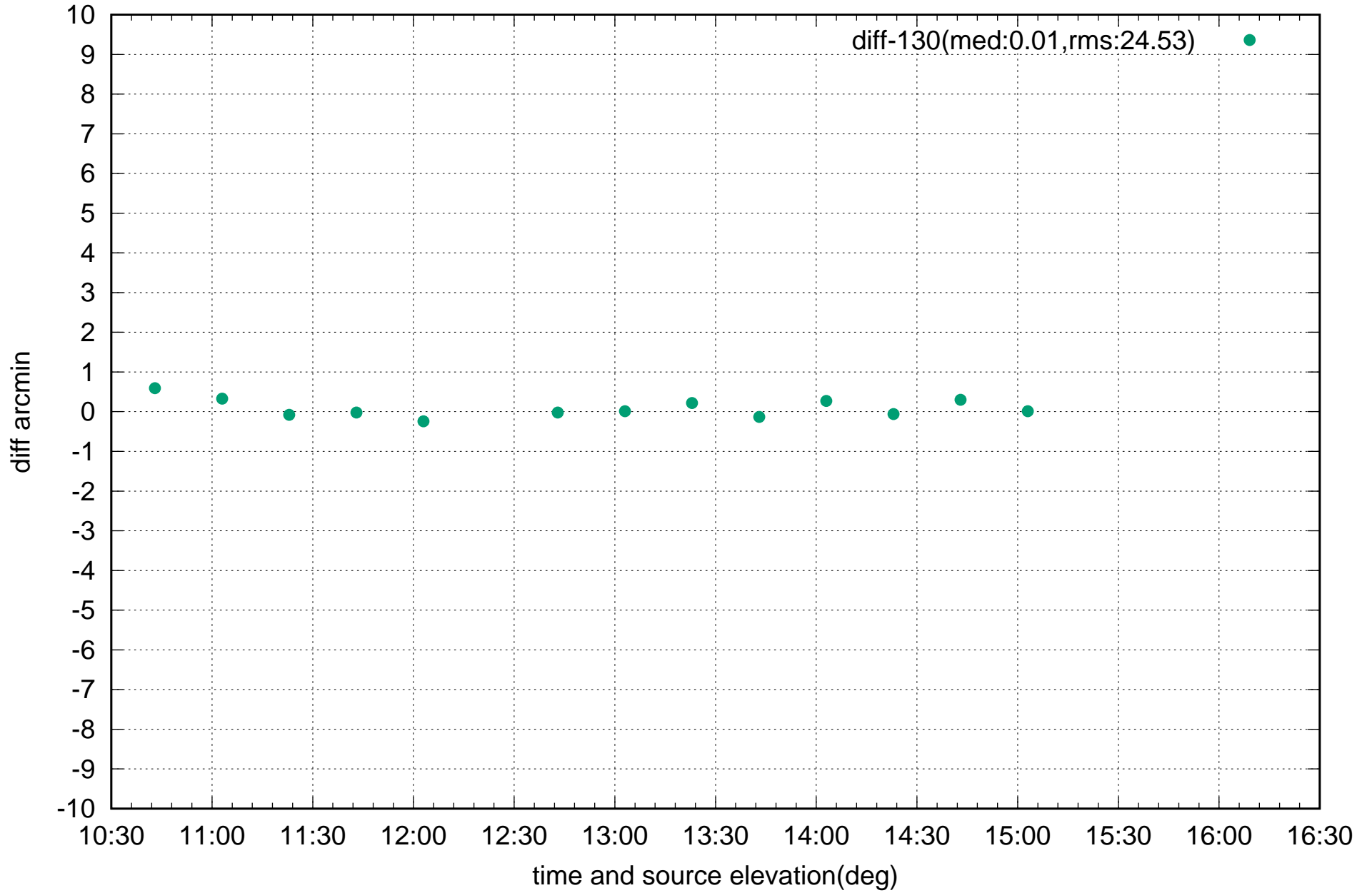




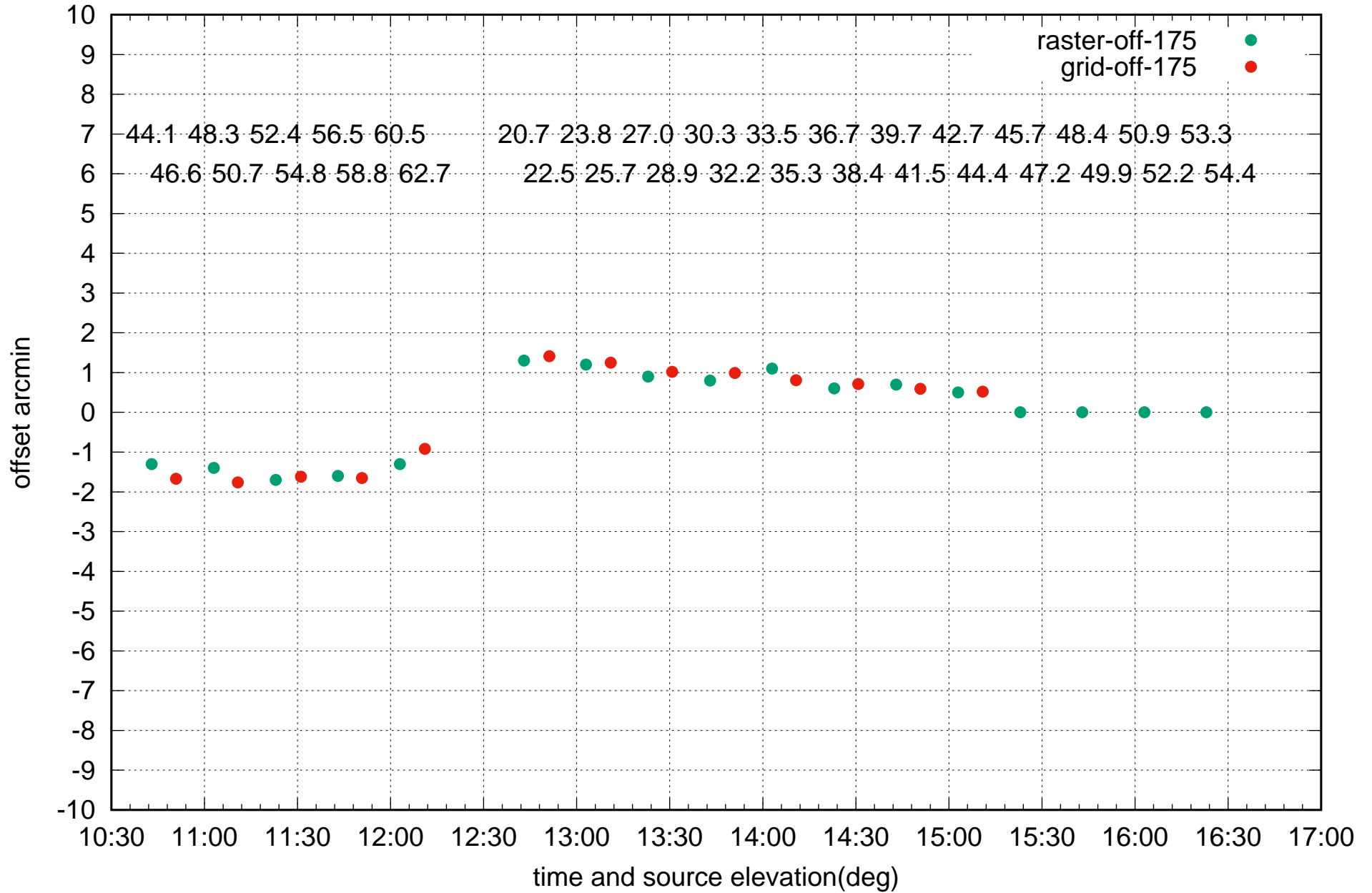
raster vs grid pntg E06 26Mar2021



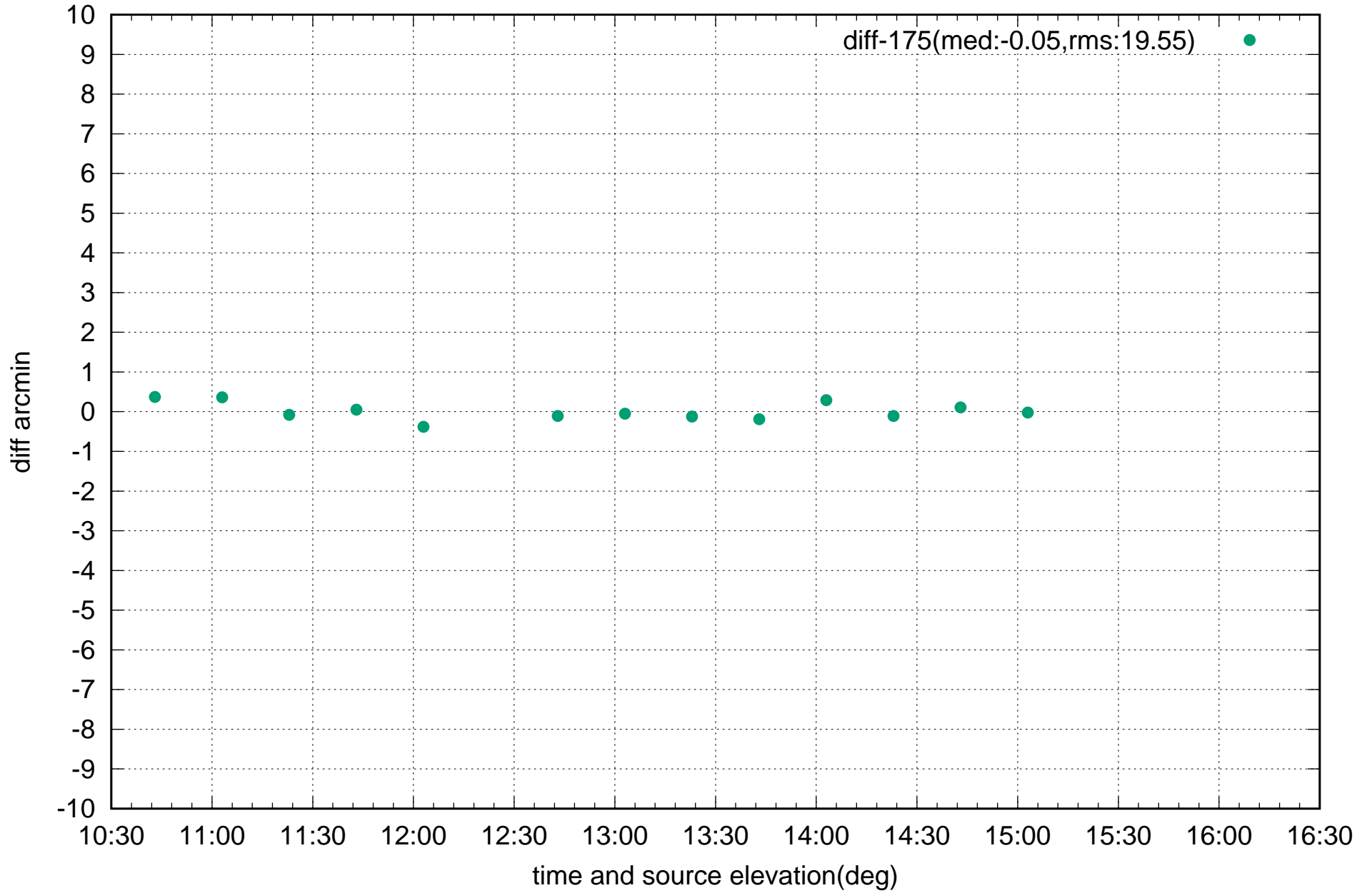
raster vs grid pntg E06 26Mar2021



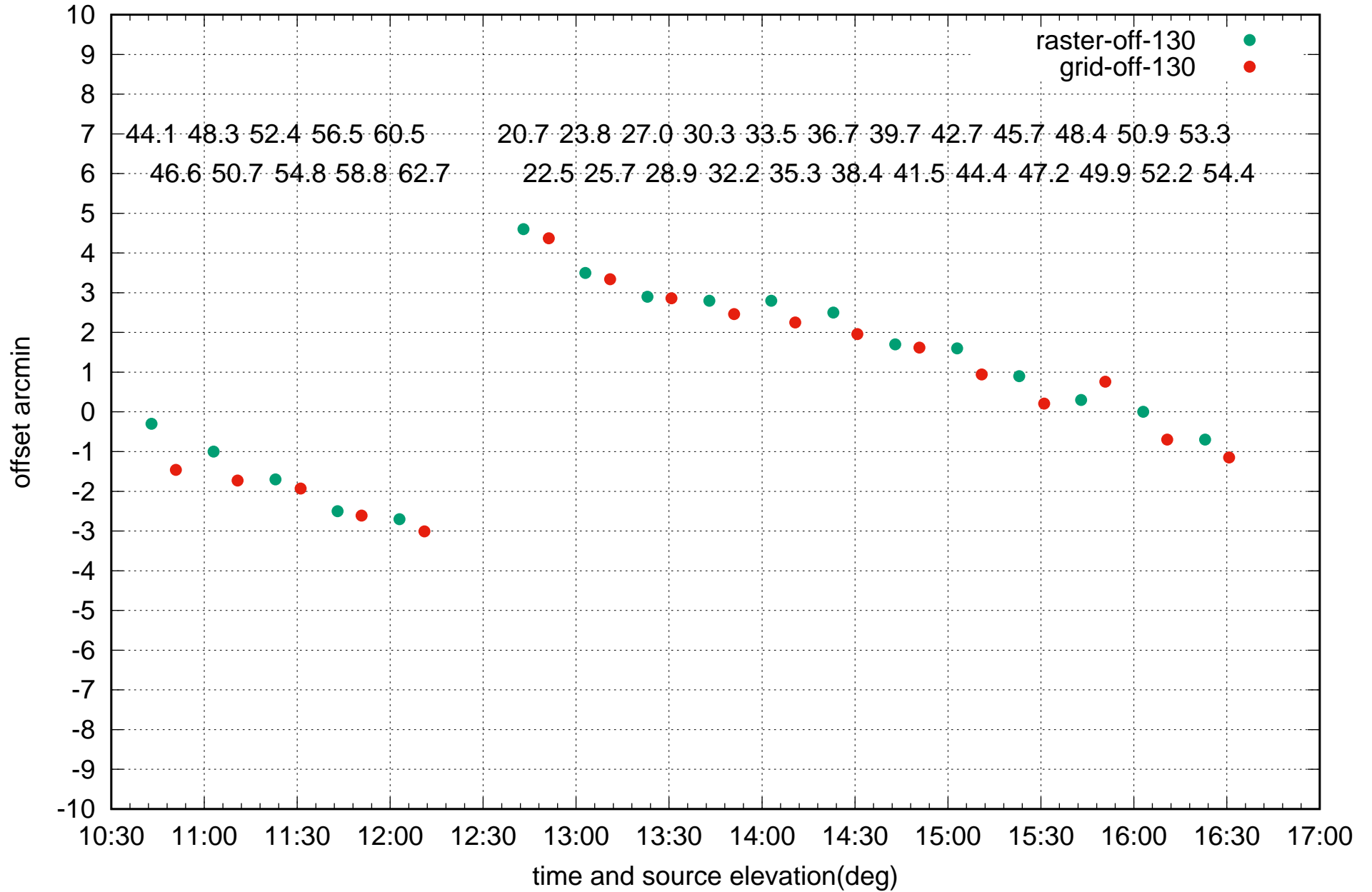
raster vs grid pntg E06 26Mar2021



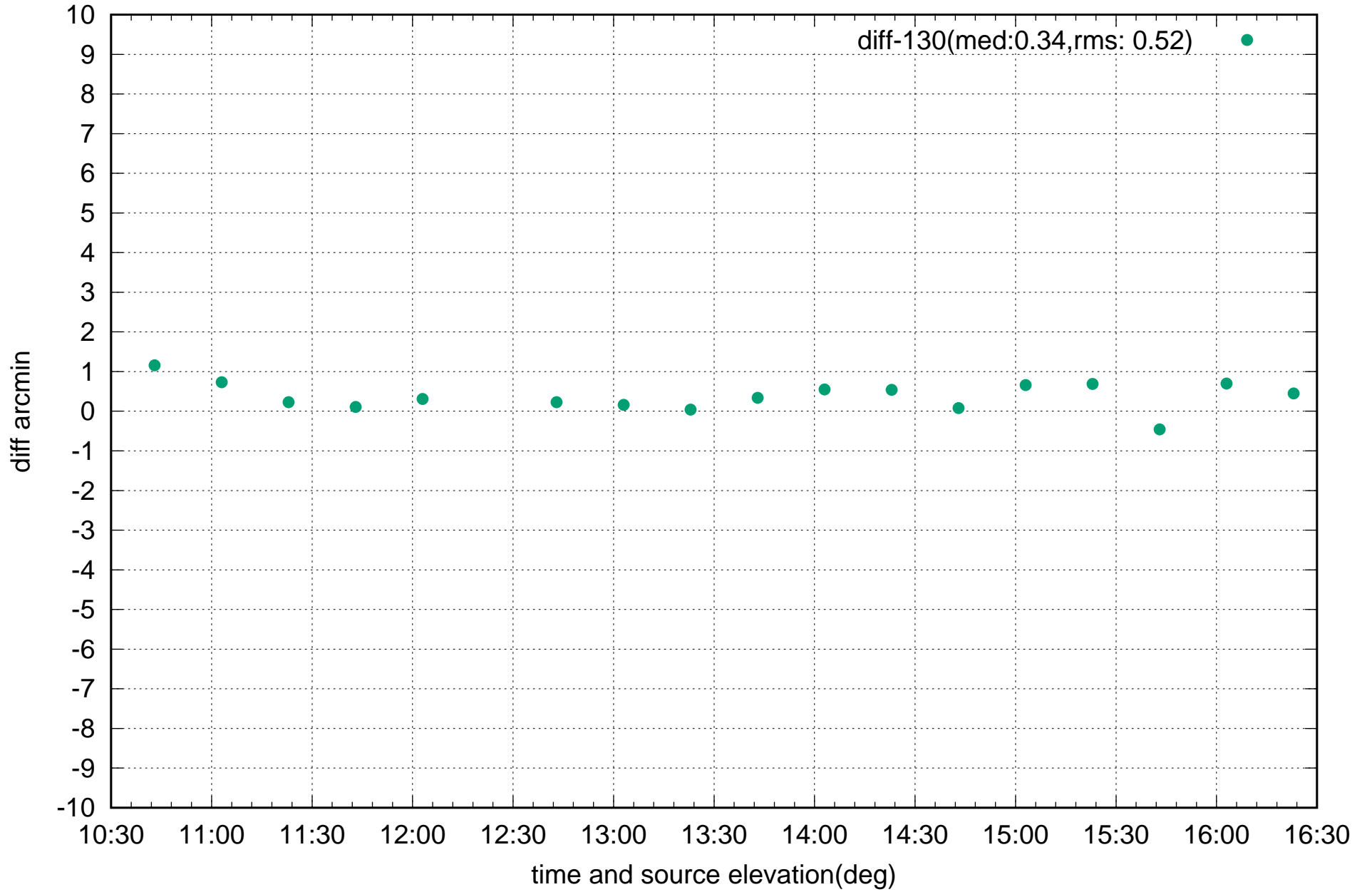
raster vs grid pntg E06 26Mar2021



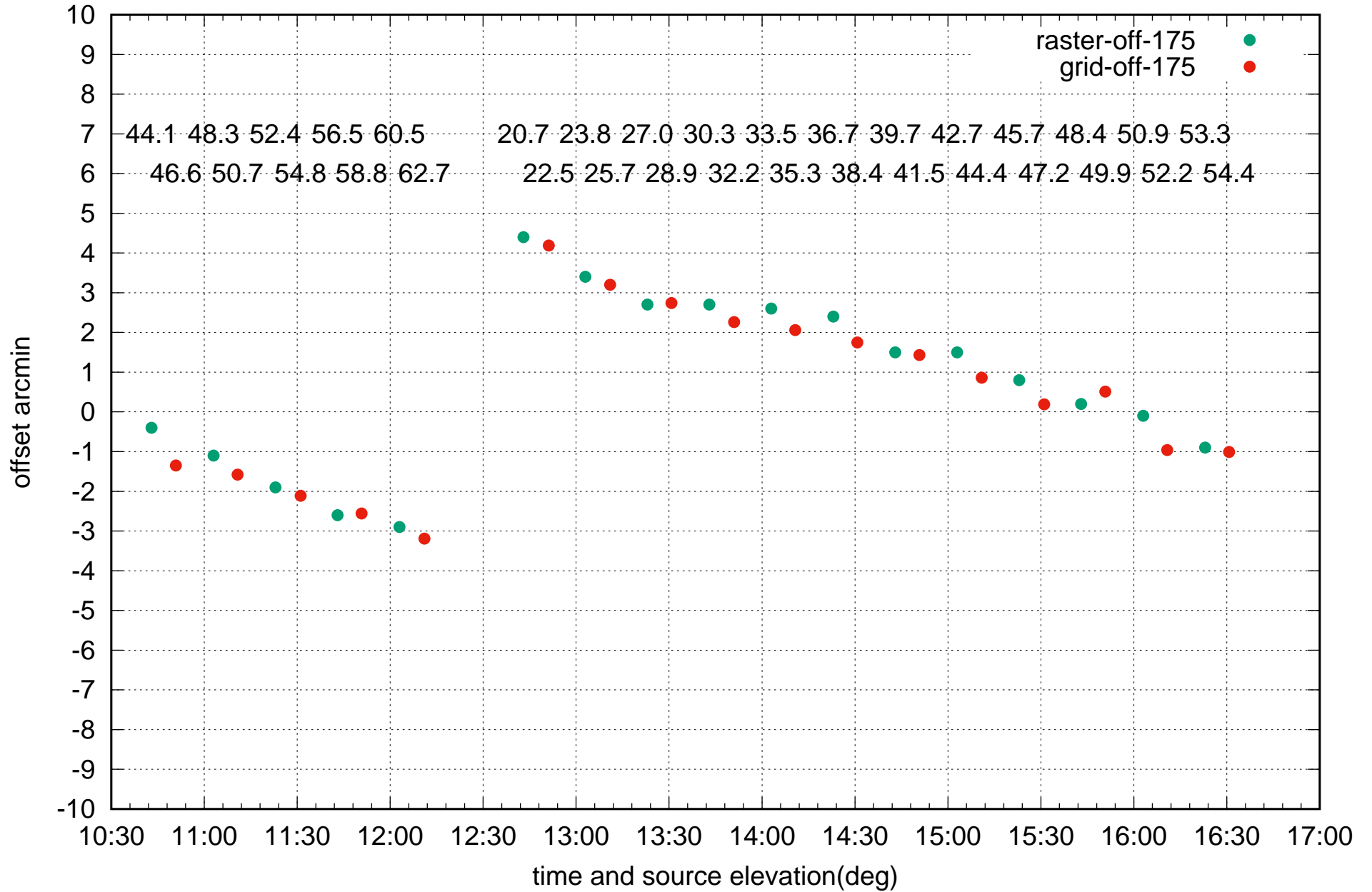
raster vs grid pntg S01 26Mar2021



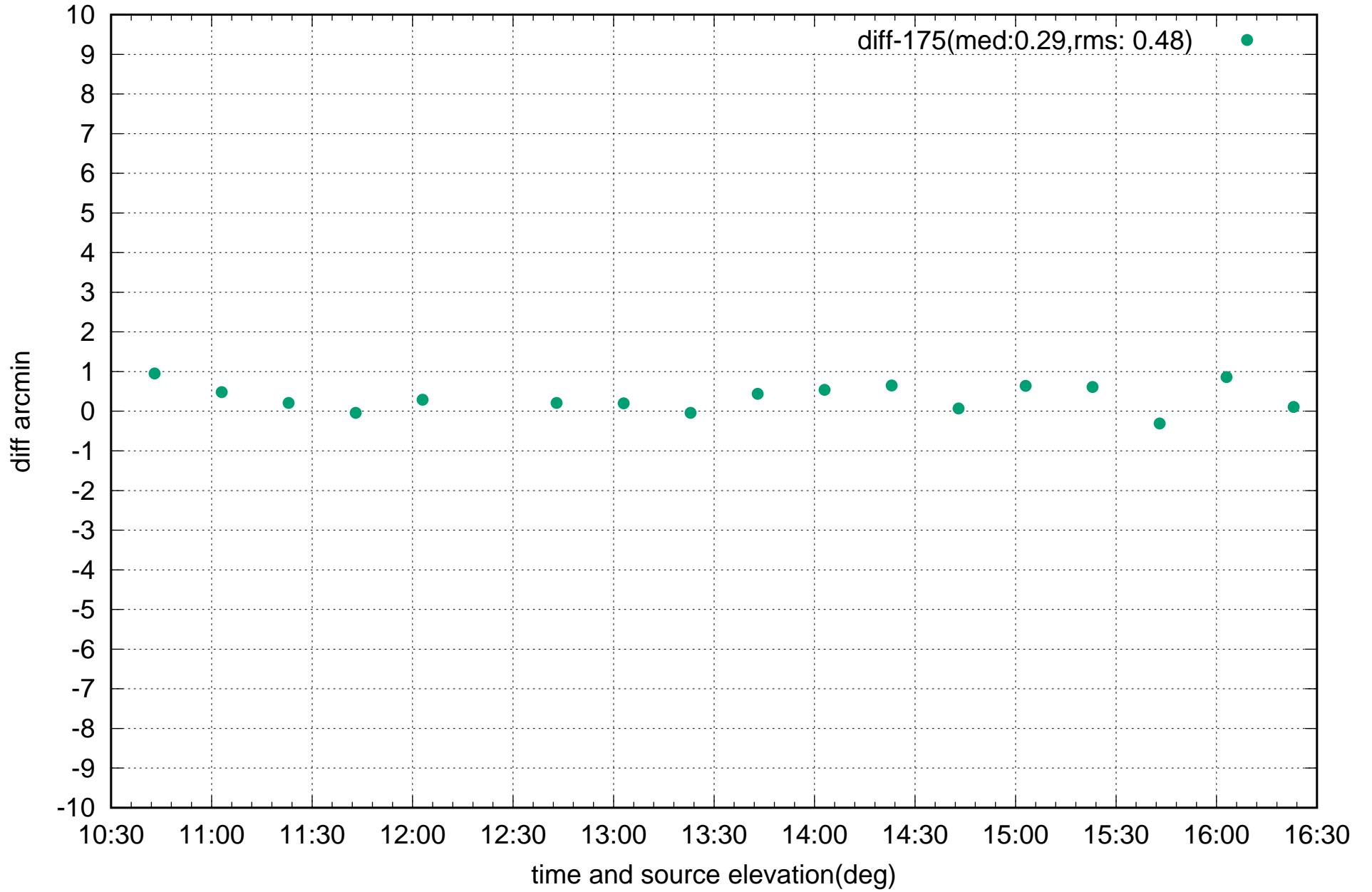
raster vs grid pntg S01 26Mar2021



raster vs grid pntg S01 26Mar2021

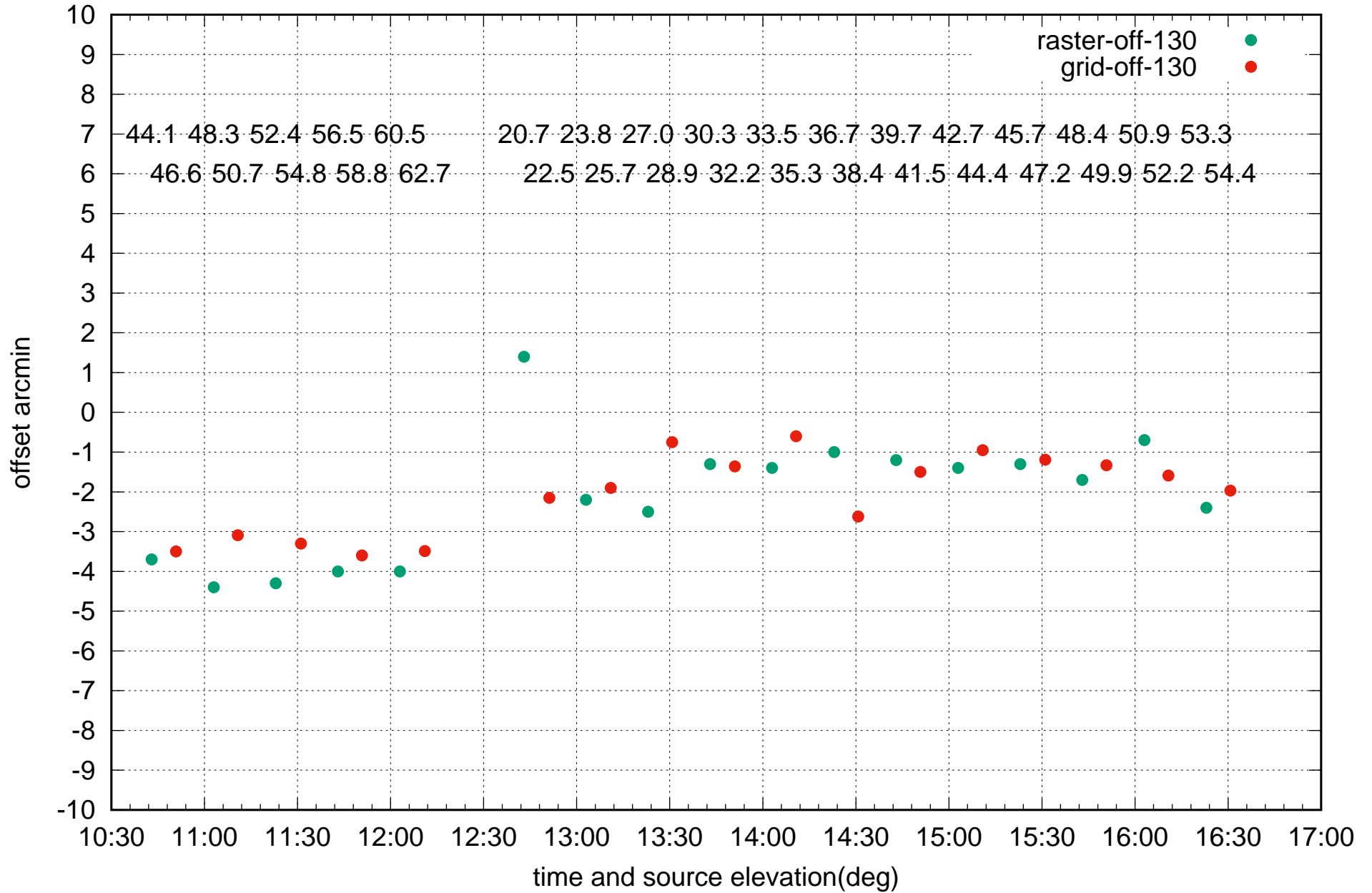


raster vs grid pntg S01 26Mar2021

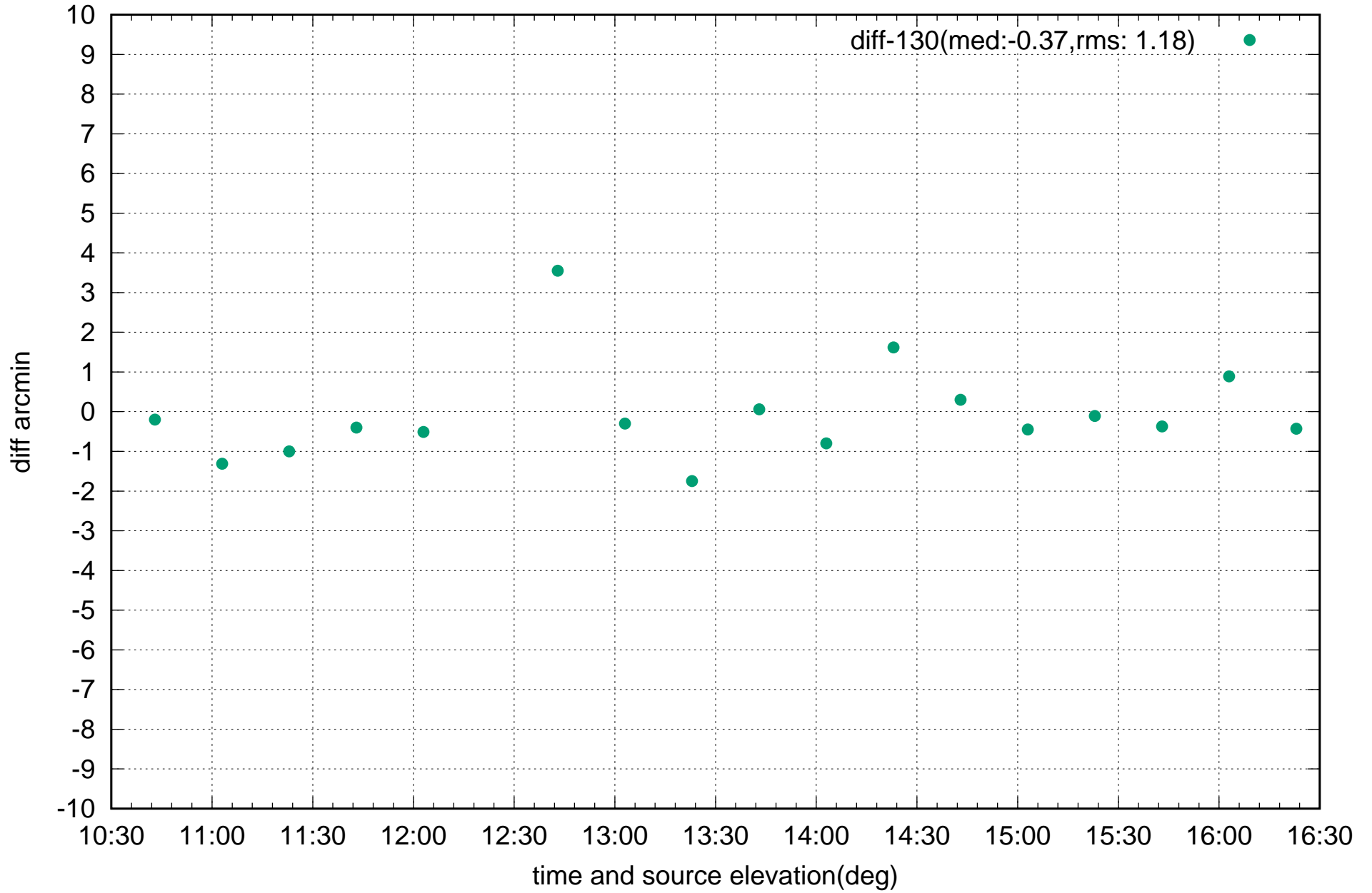




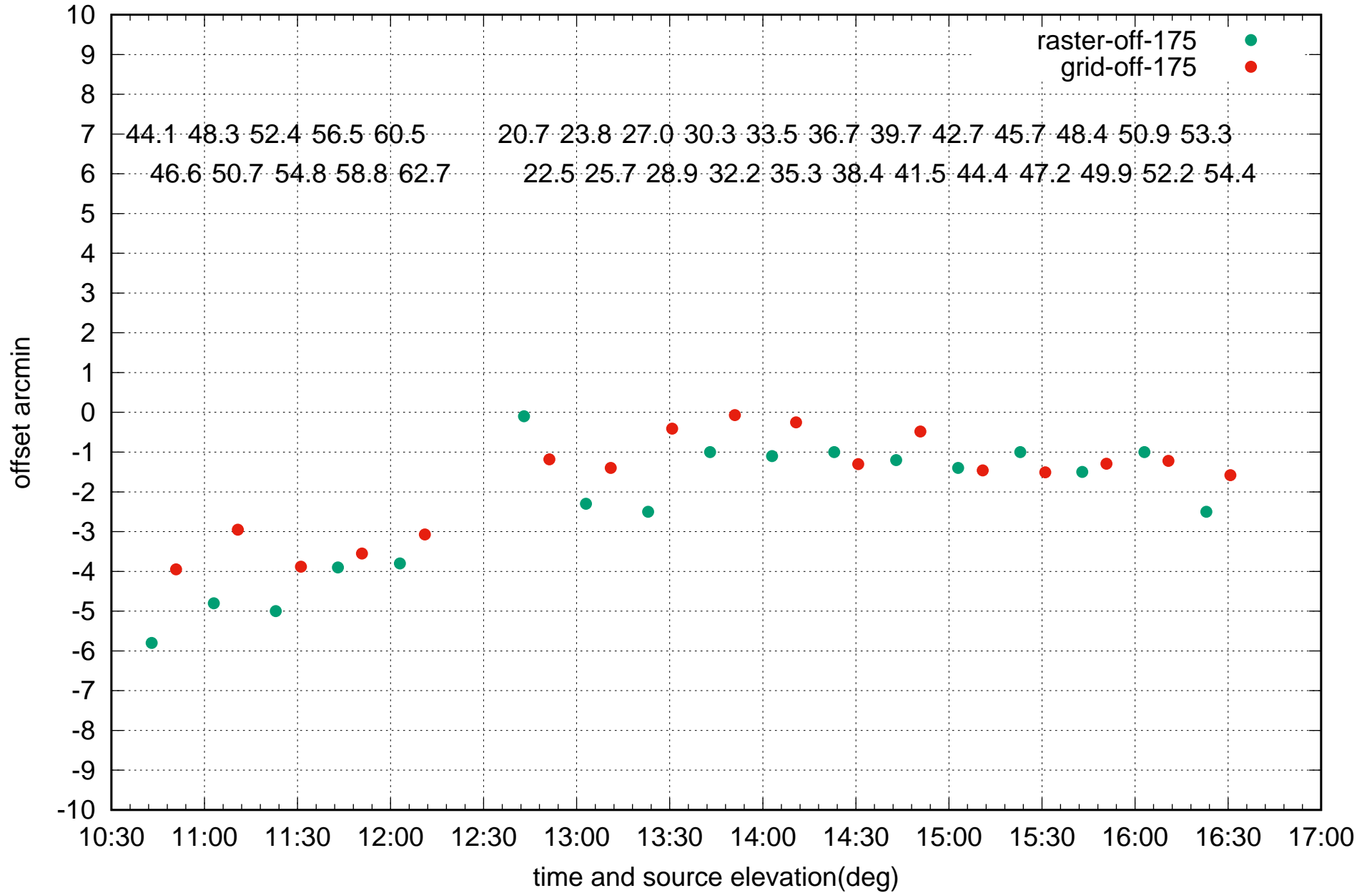
raster vs grid pntg S02 26Mar2021



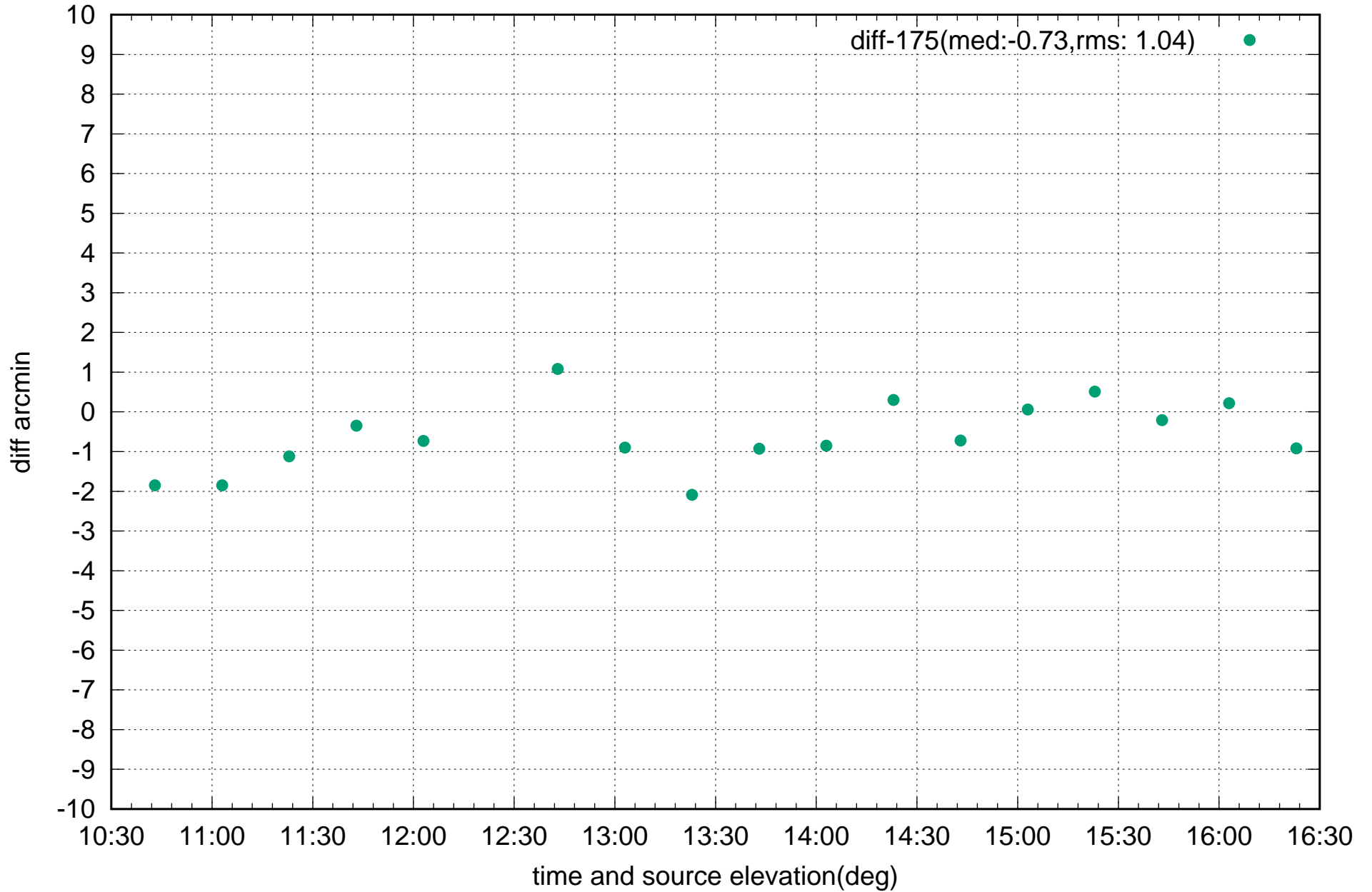
raster vs grid pntg S02 26Mar2021



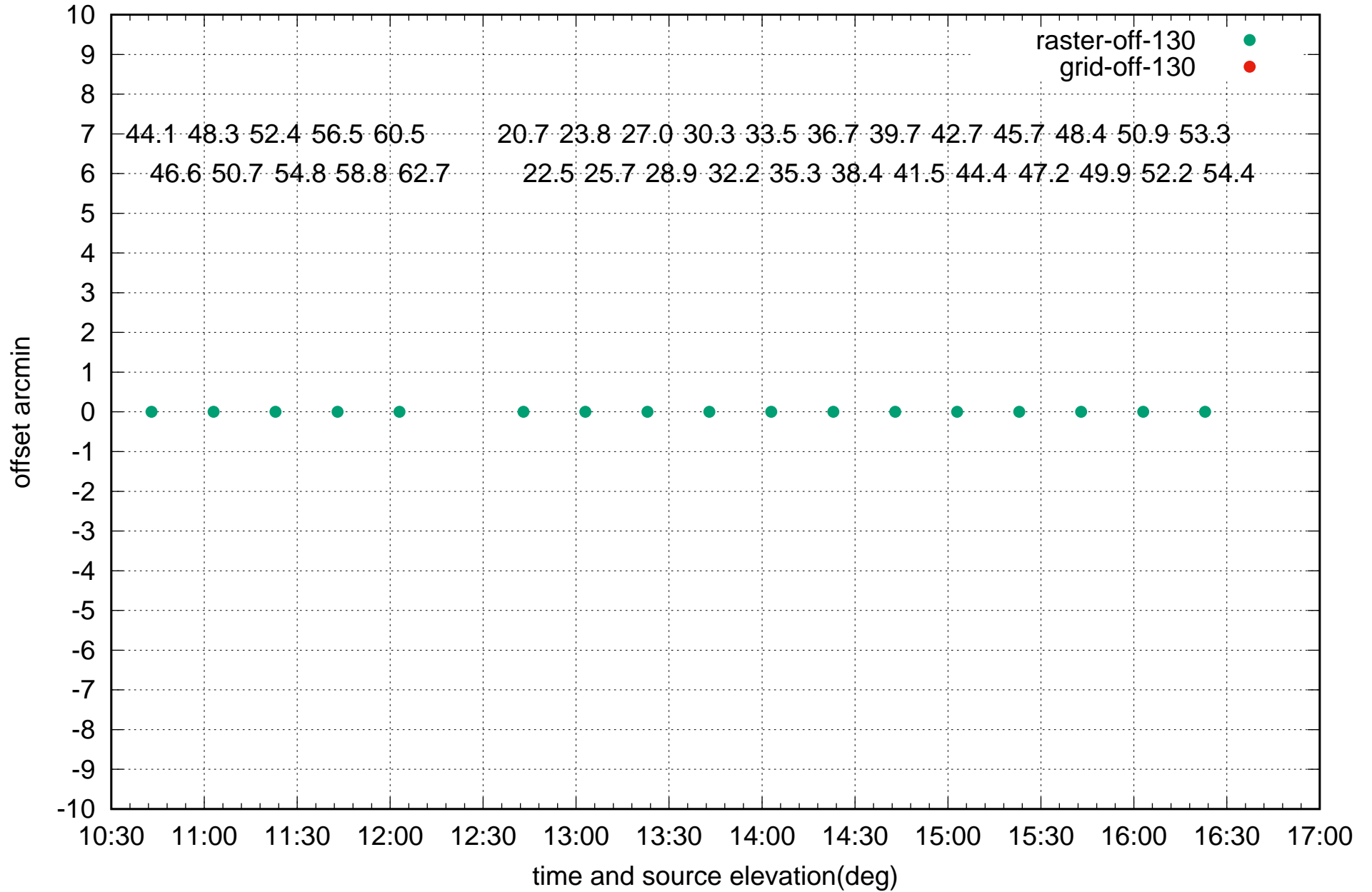
raster vs grid pntg S02 26Mar2021



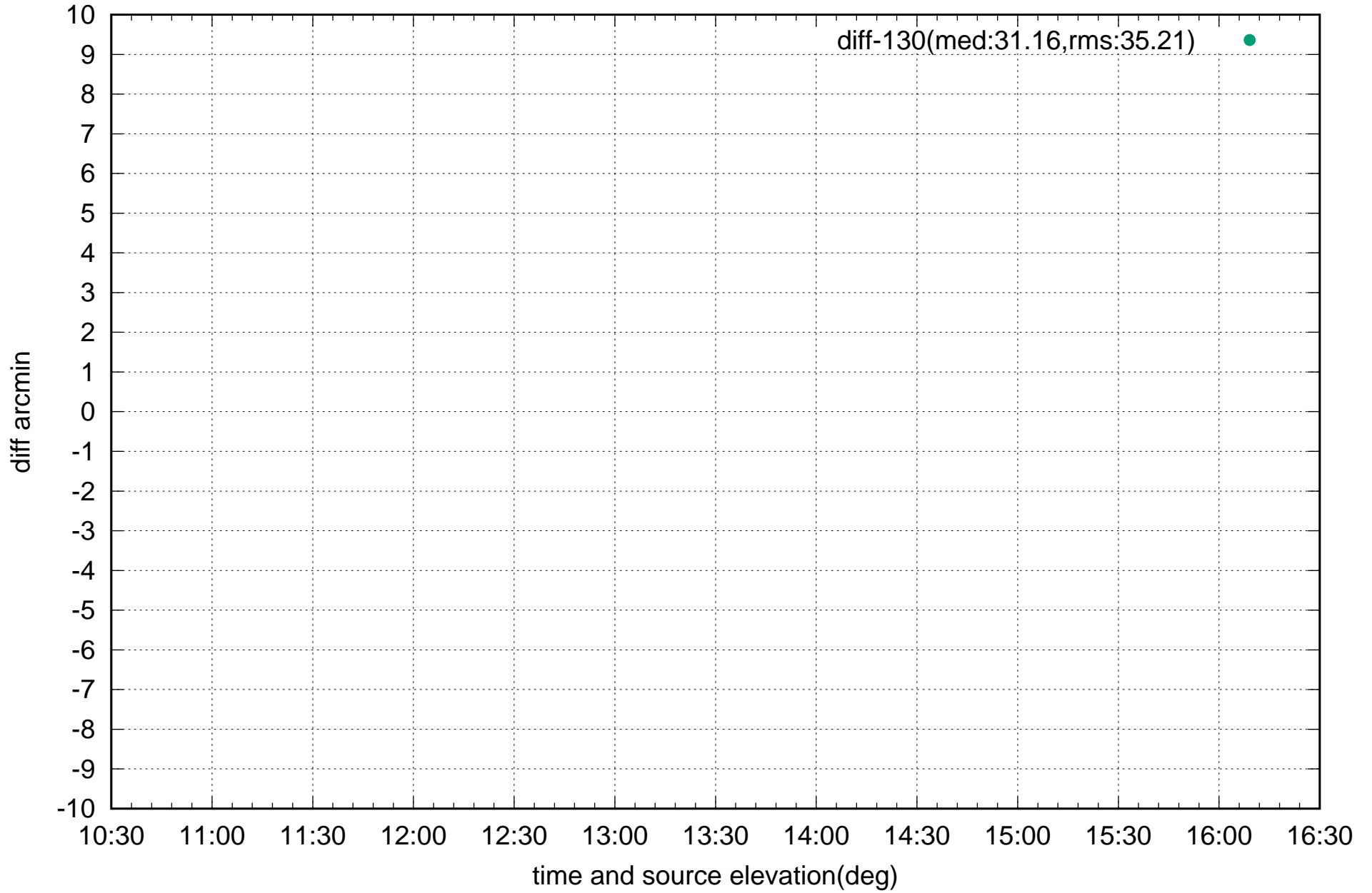
raster vs grid pntg S02 26Mar2021



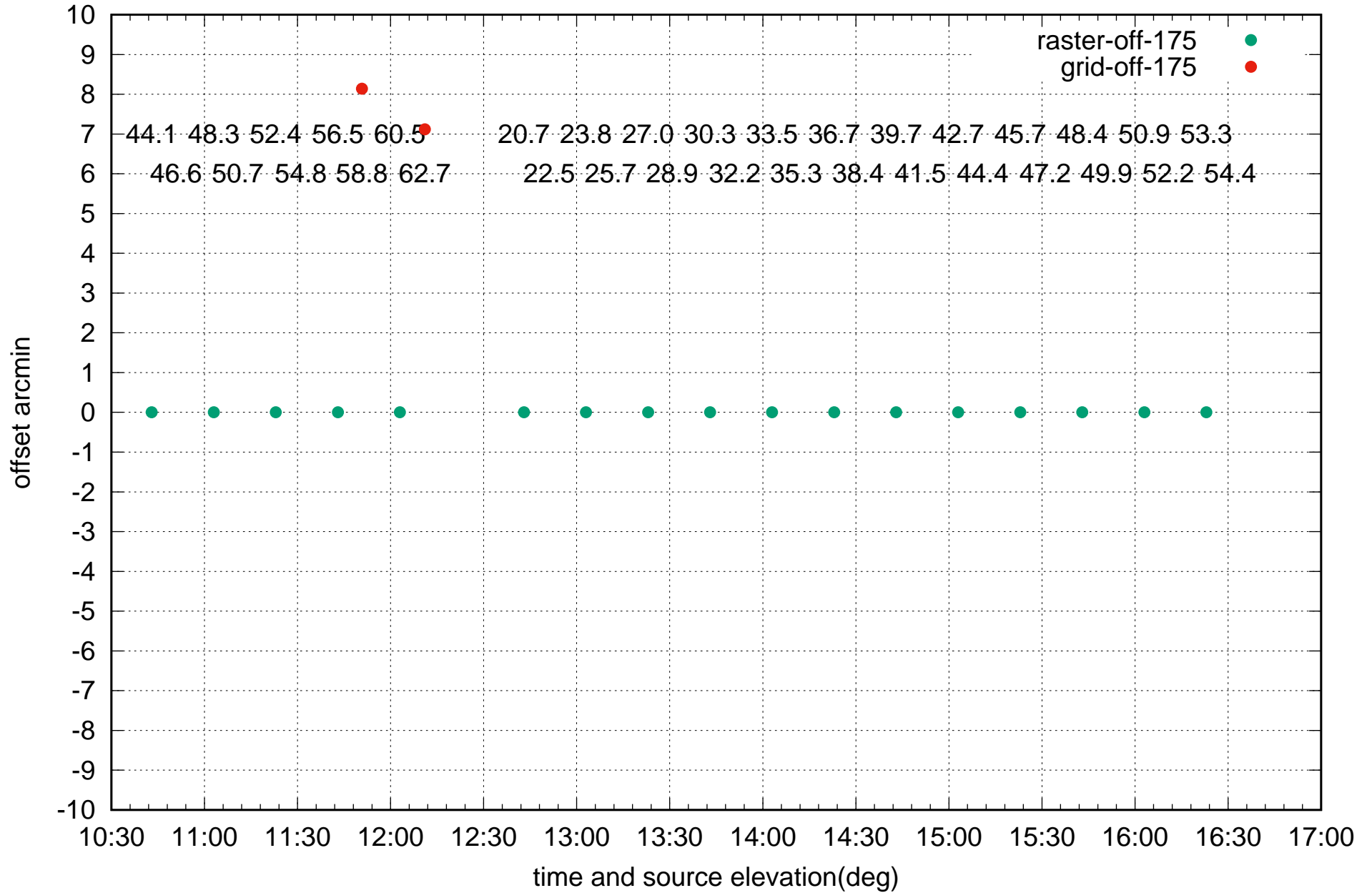
raster vs grid pntg S03 26Mar2021



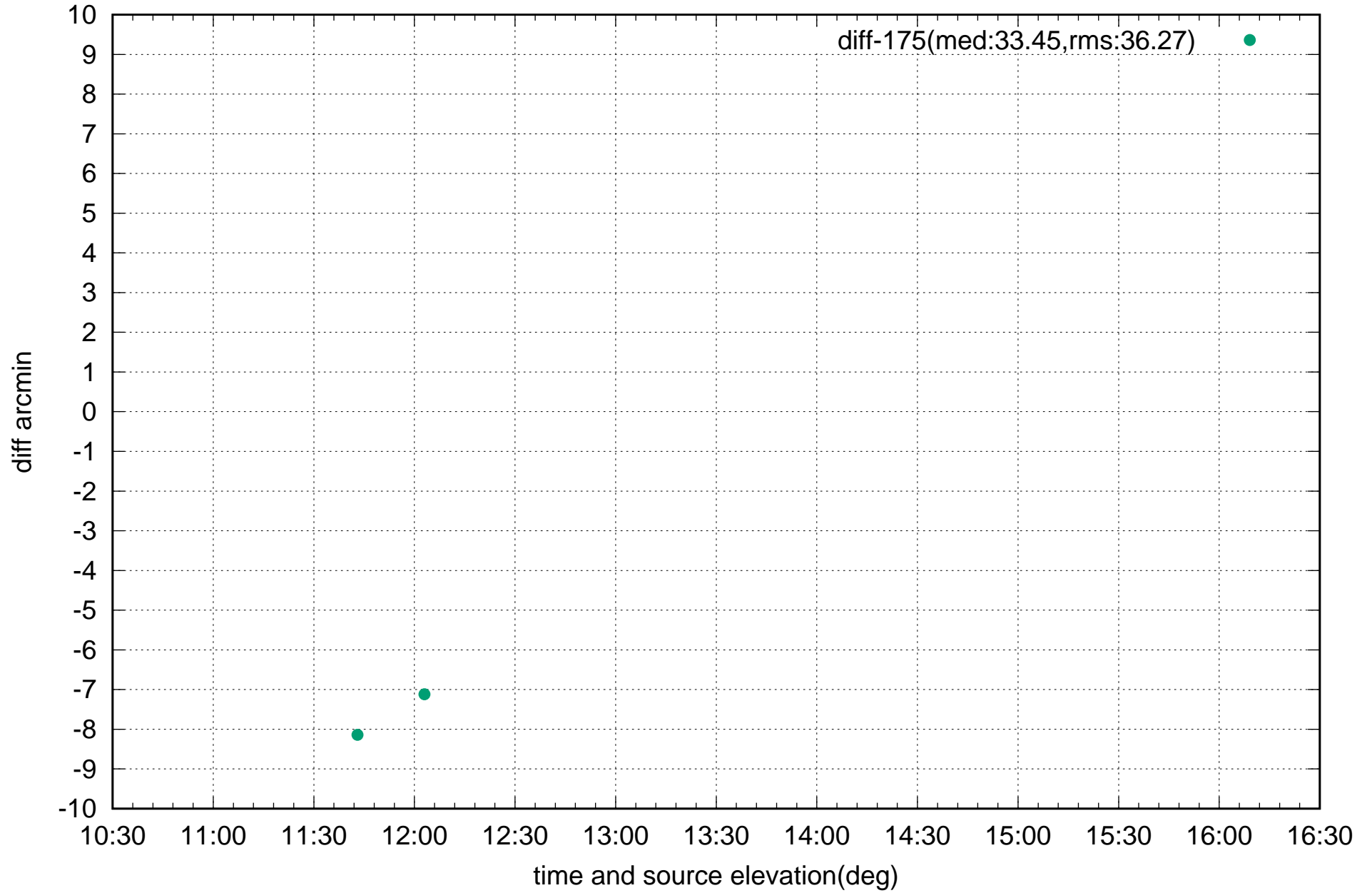
raster vs grid pntg S03 26Mar2021



raster vs grid pntg S03 26Mar2021

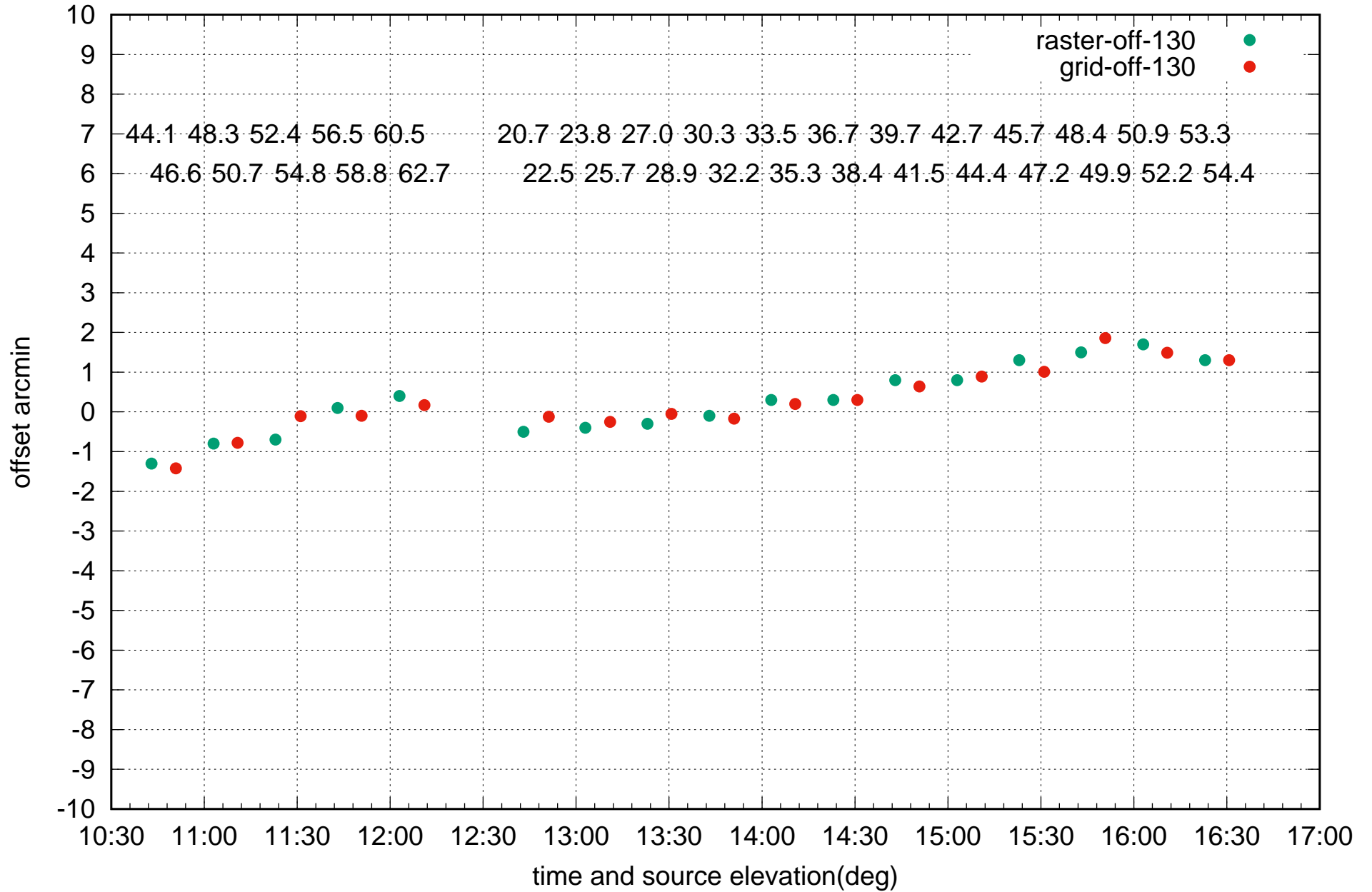


raster vs grid pntg S03 26Mar2021

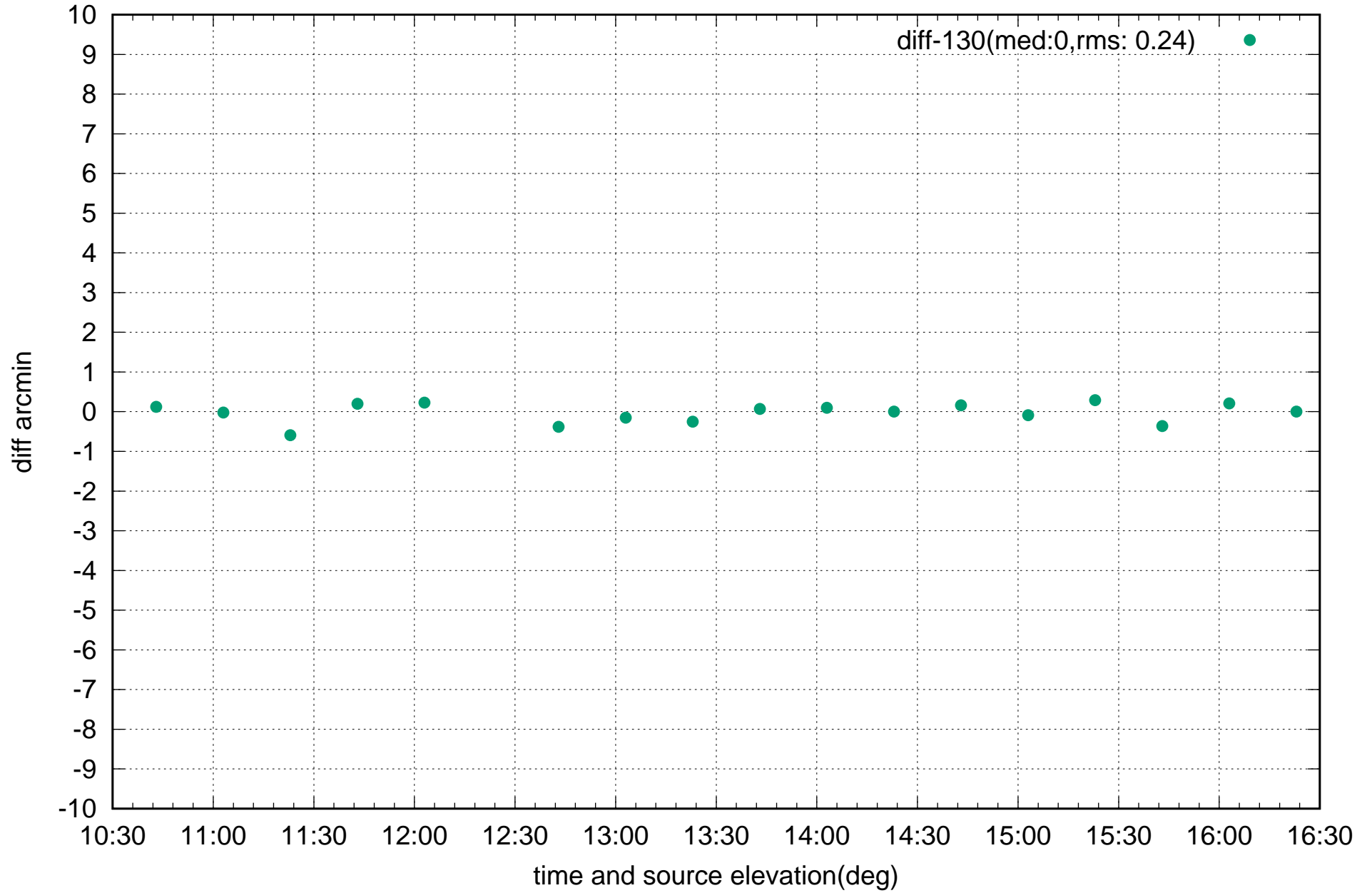




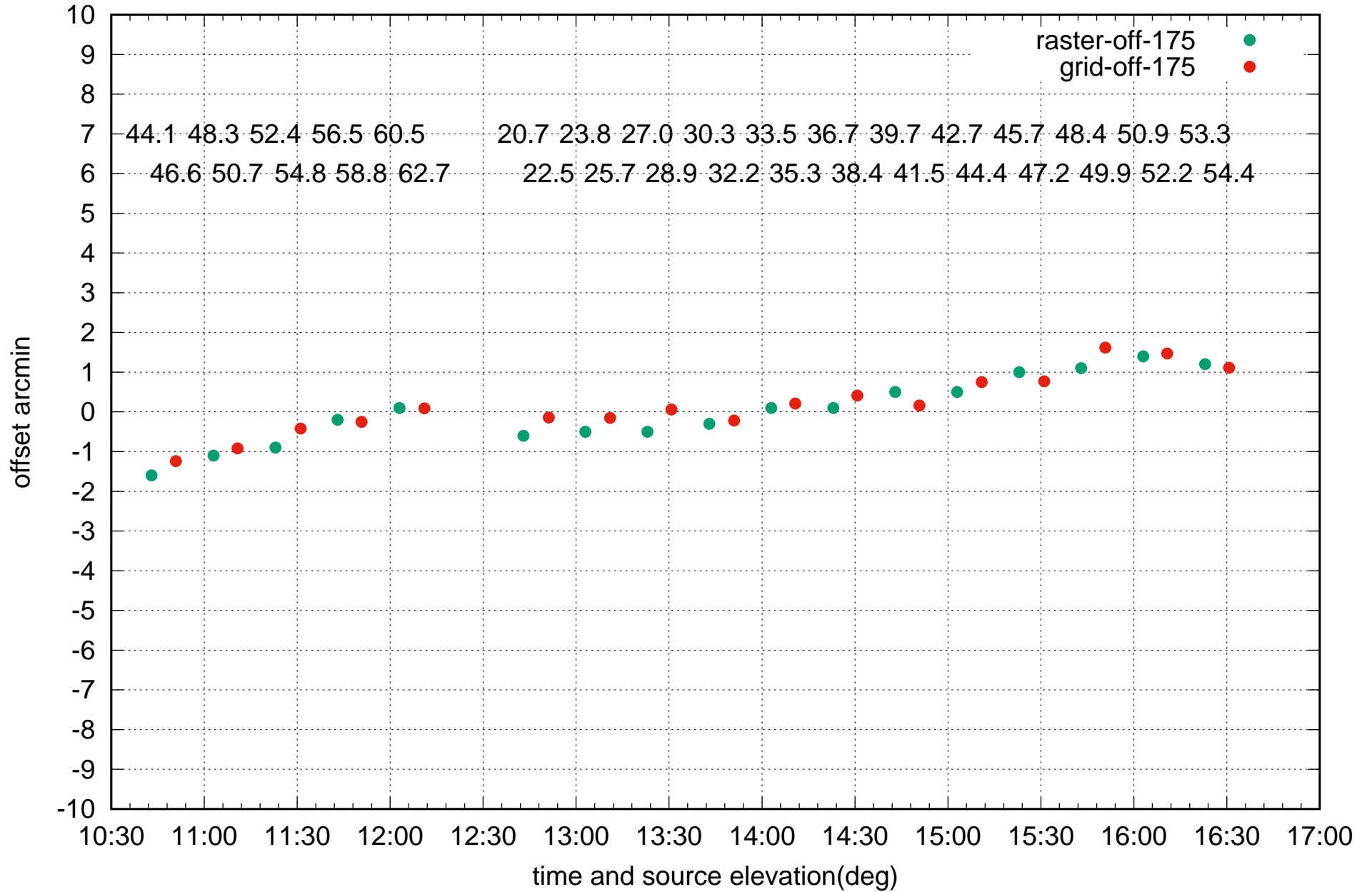
raster vs grid pntg S04 26Mar2021



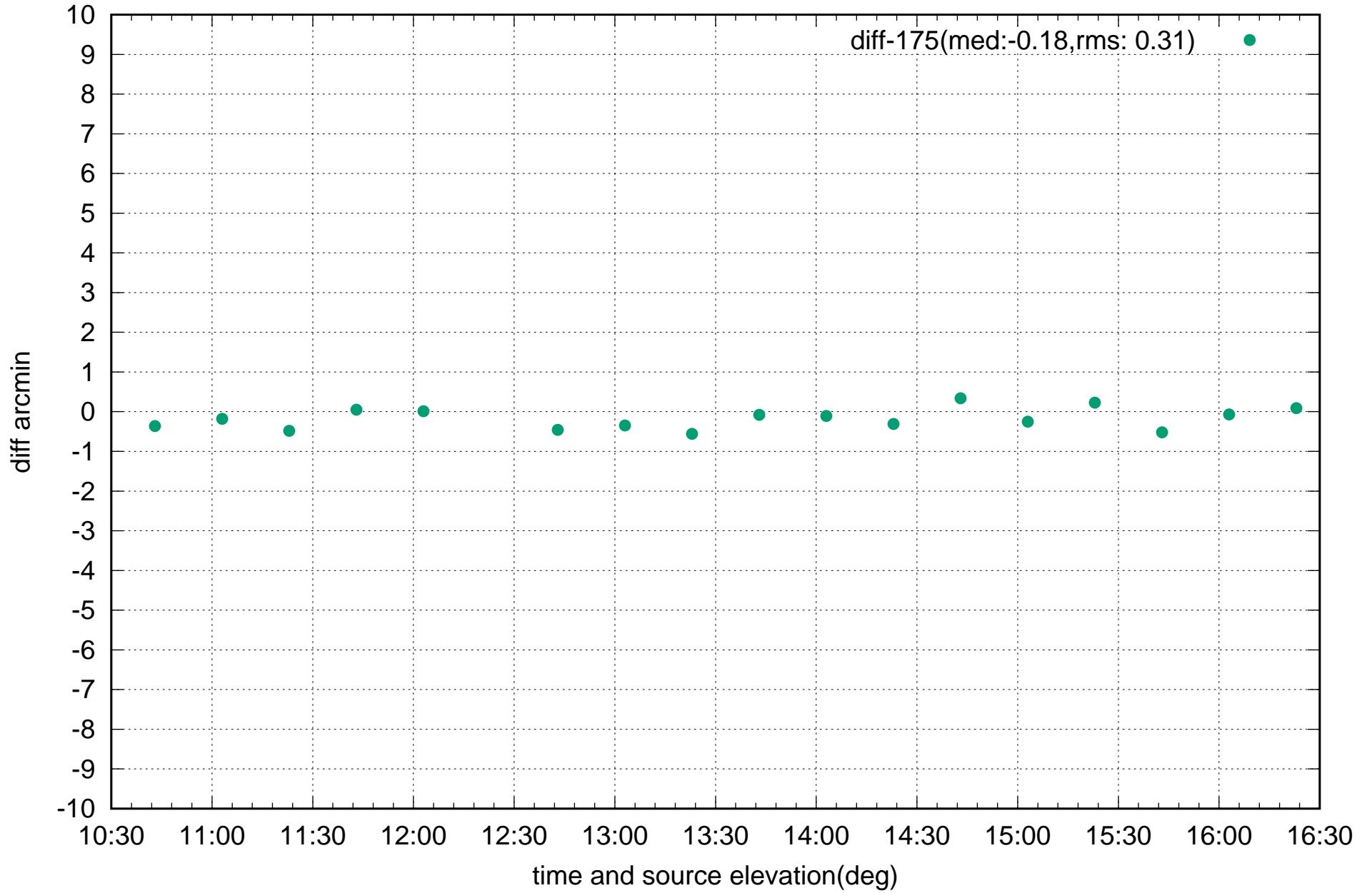
raster vs grid pntg S04 26Mar2021



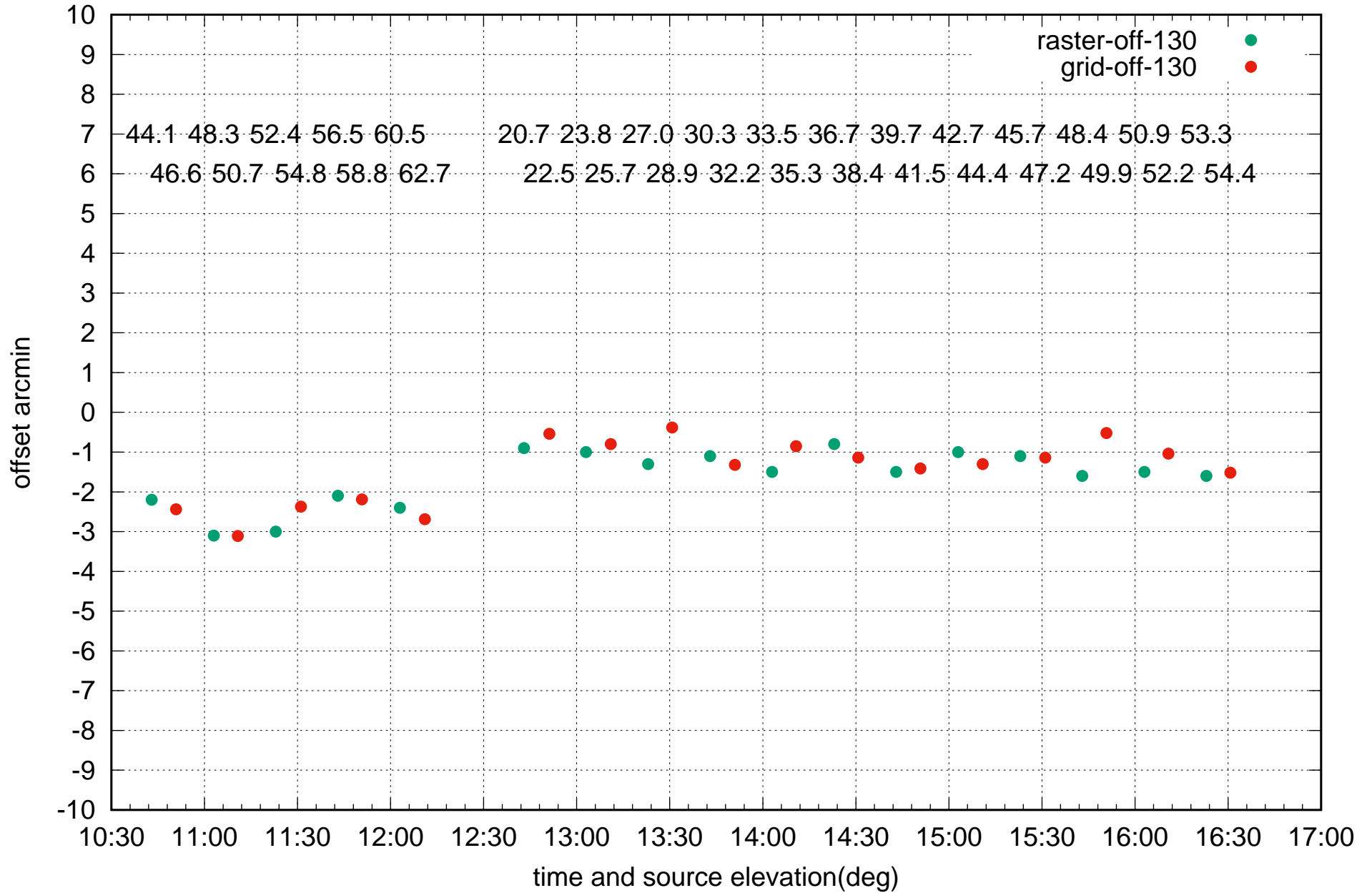
raster vs grid pntg S04 26Mar2021



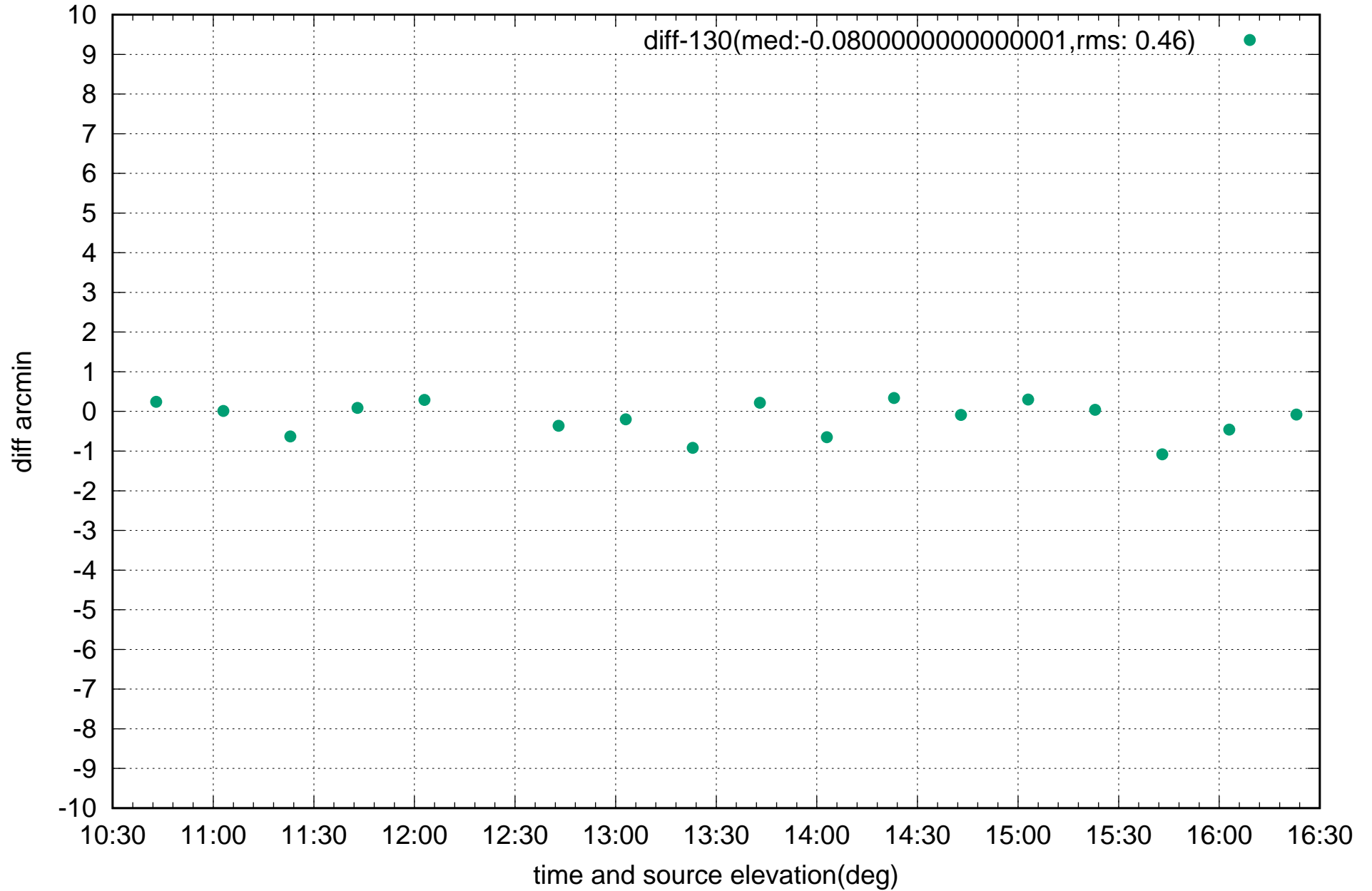
raster vs grid pntg S04 26Mar2021



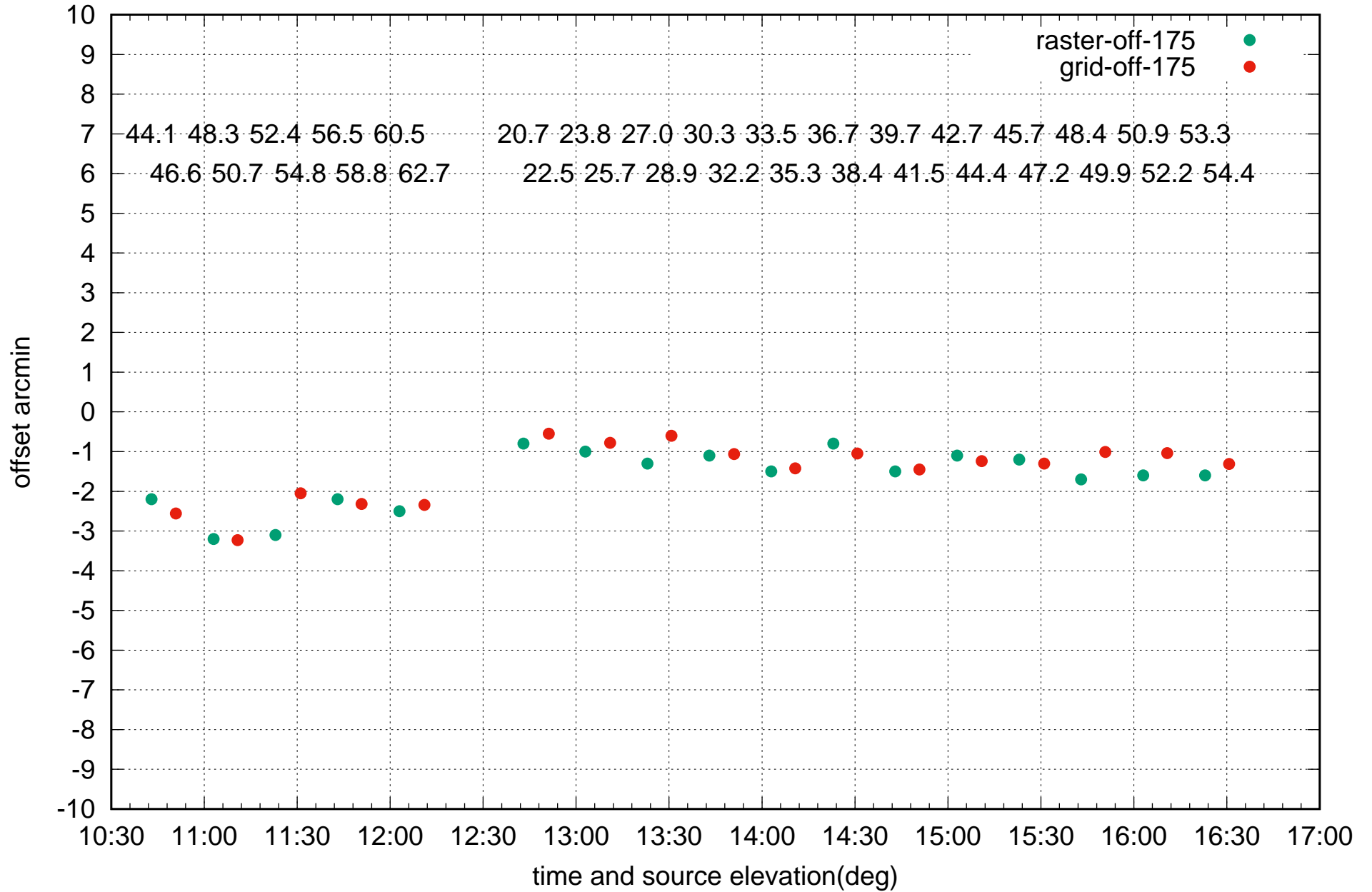
raster vs grid pntg S06 26Mar2021



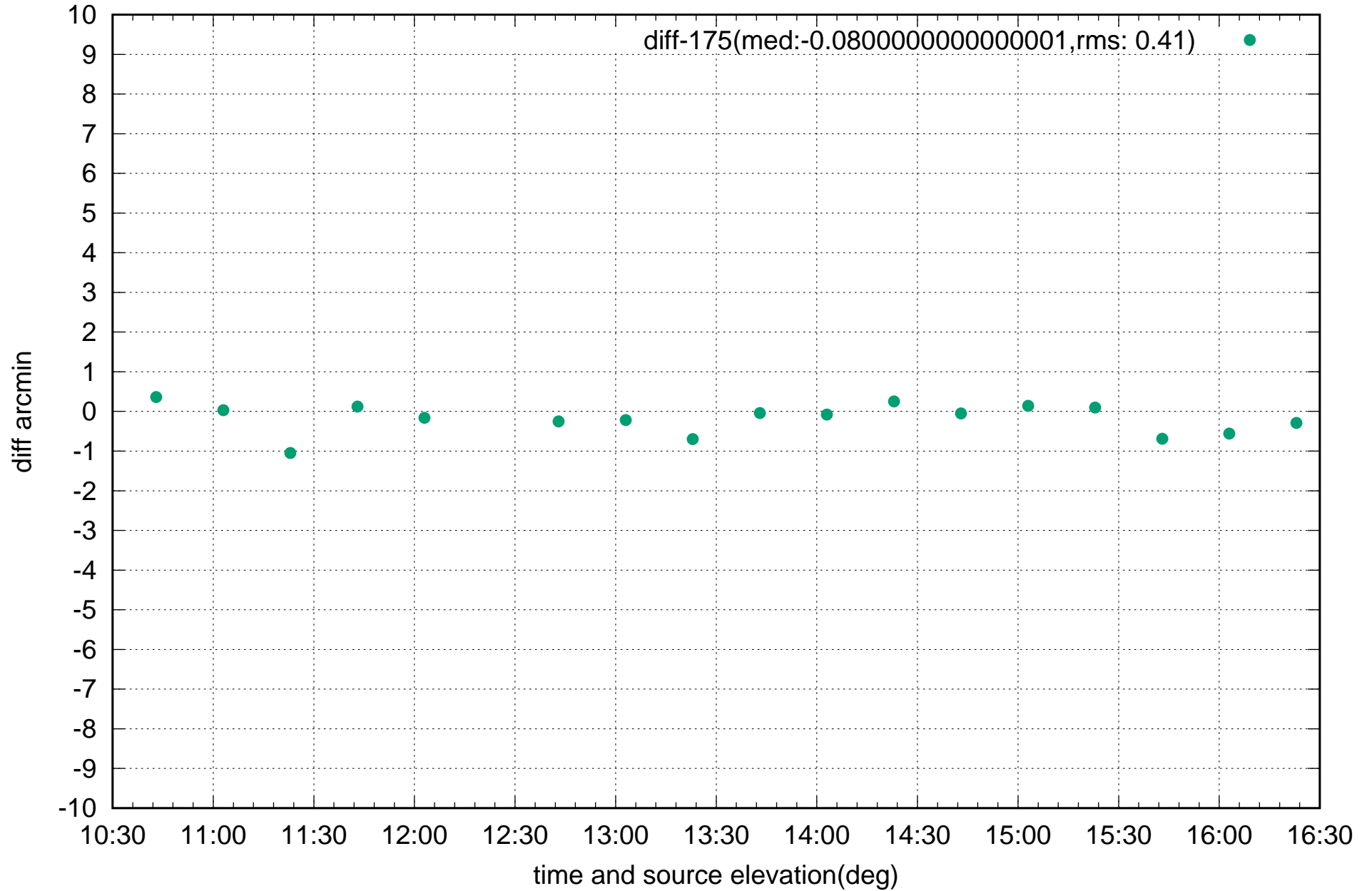
raster vs grid pntg S06 26Mar2021



raster vs grid pntg S06 26Mar2021

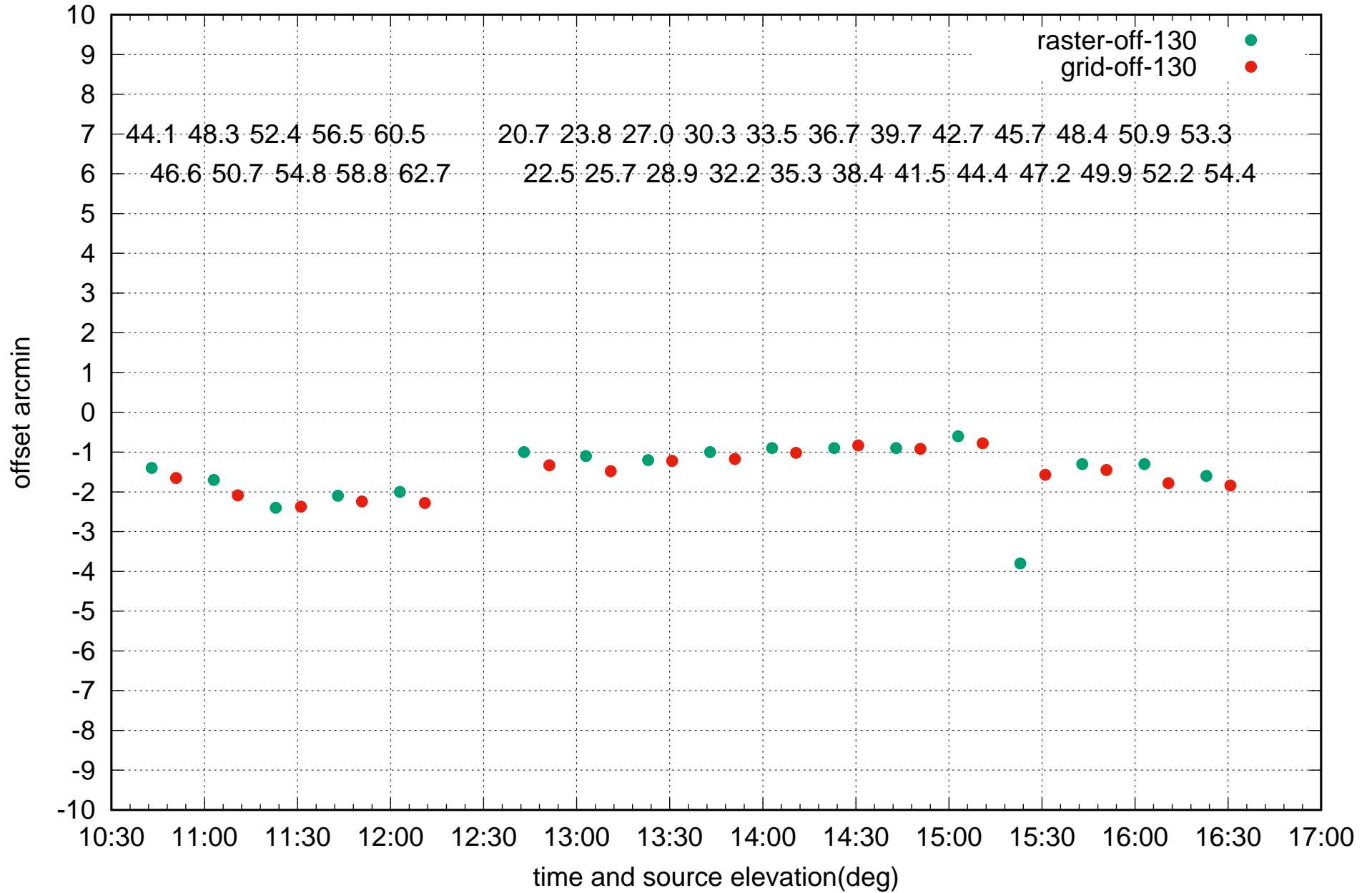


raster vs grid pntg S06 26Mar2021

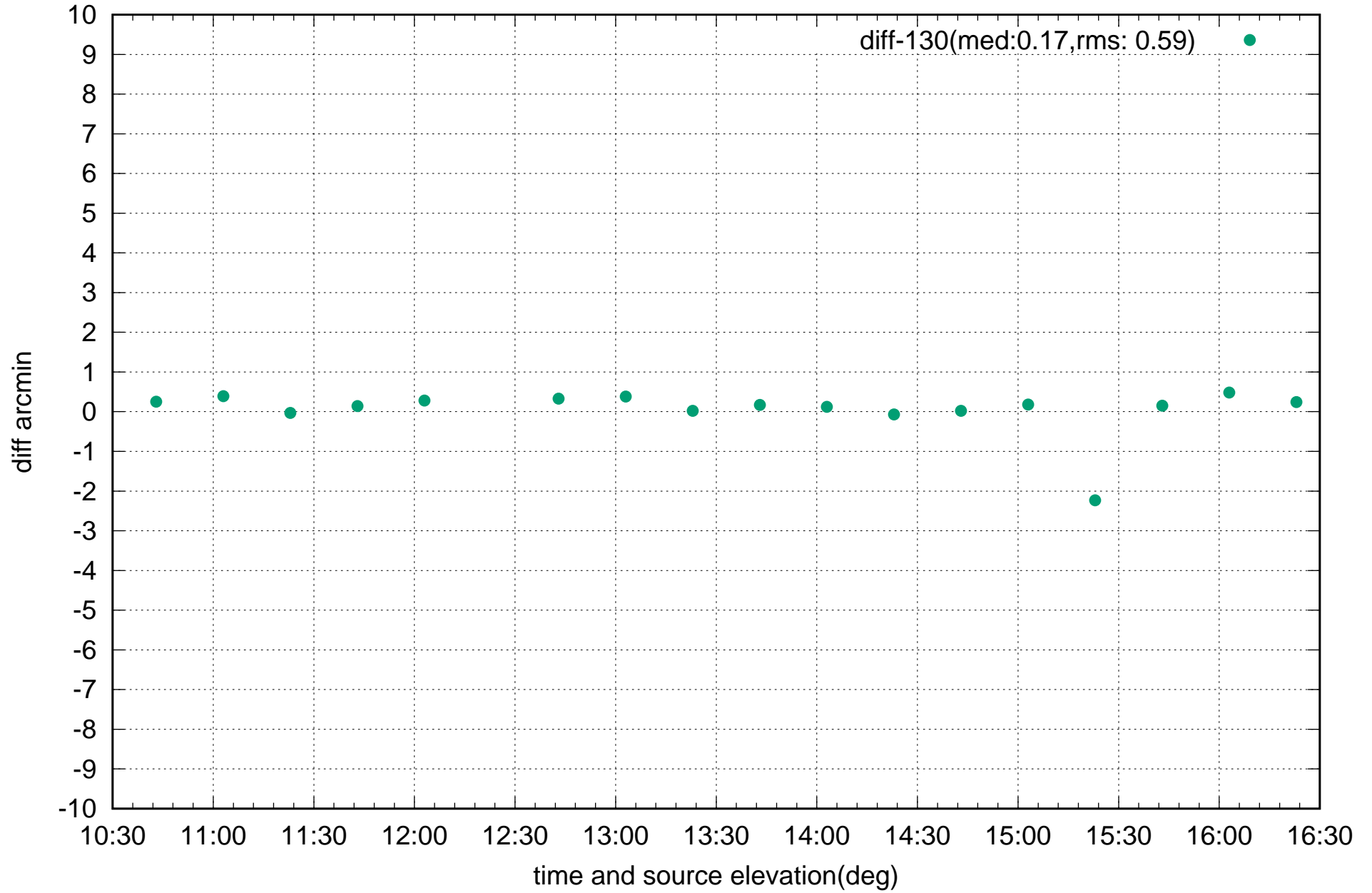




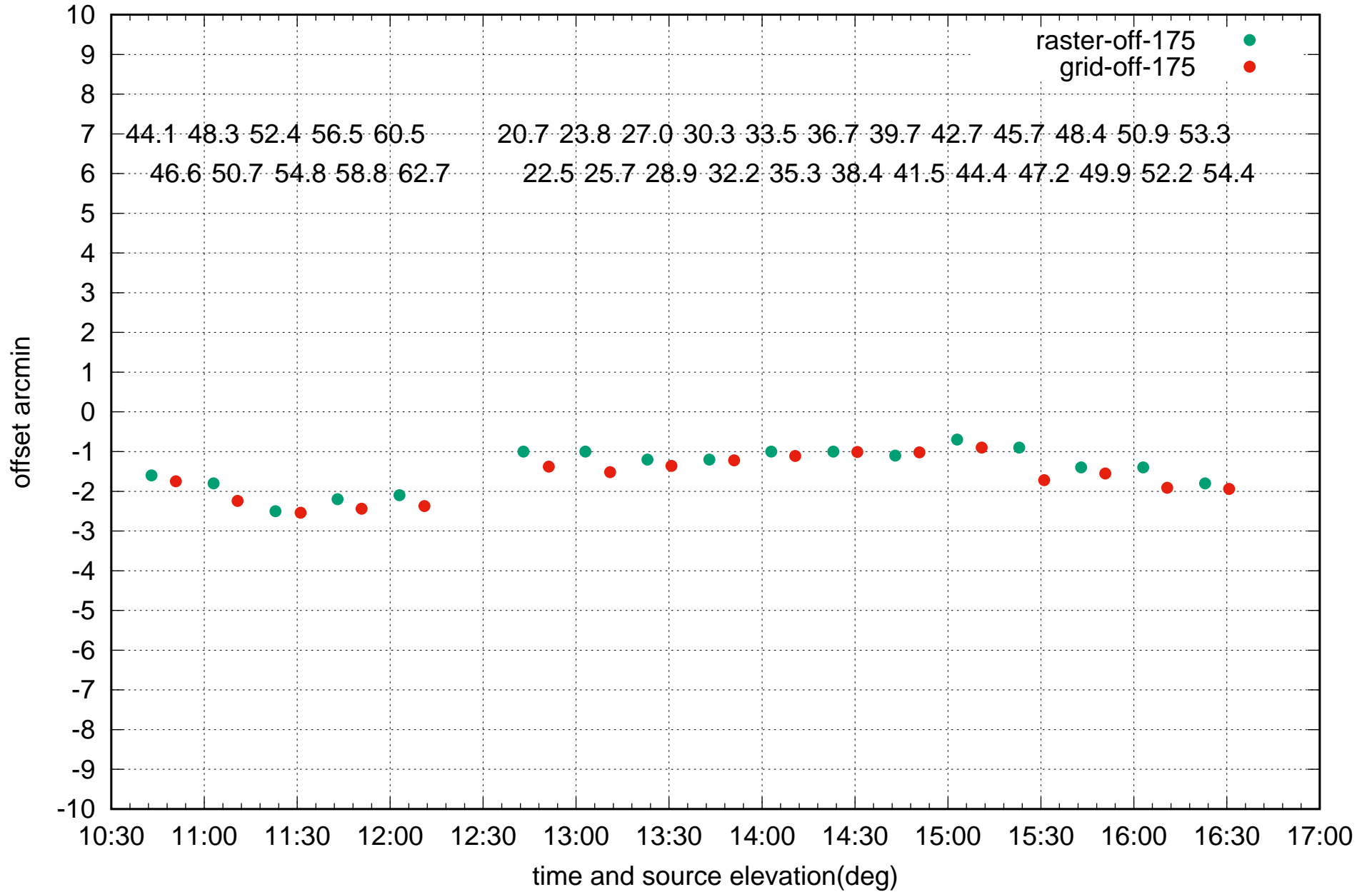
raster vs grid pngt W01 26Mar2021



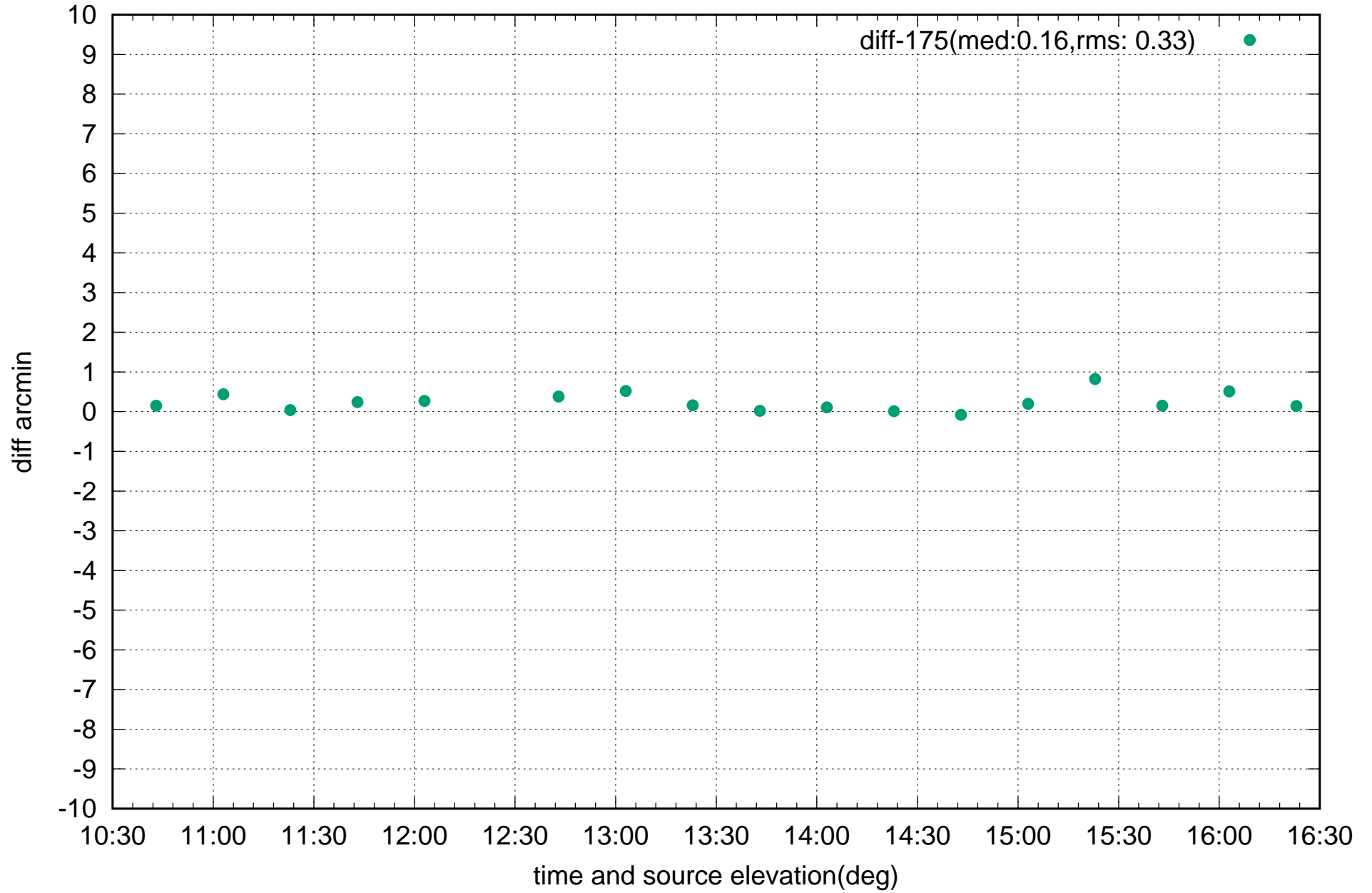
raster vs grid pntg W01 26Mar2021



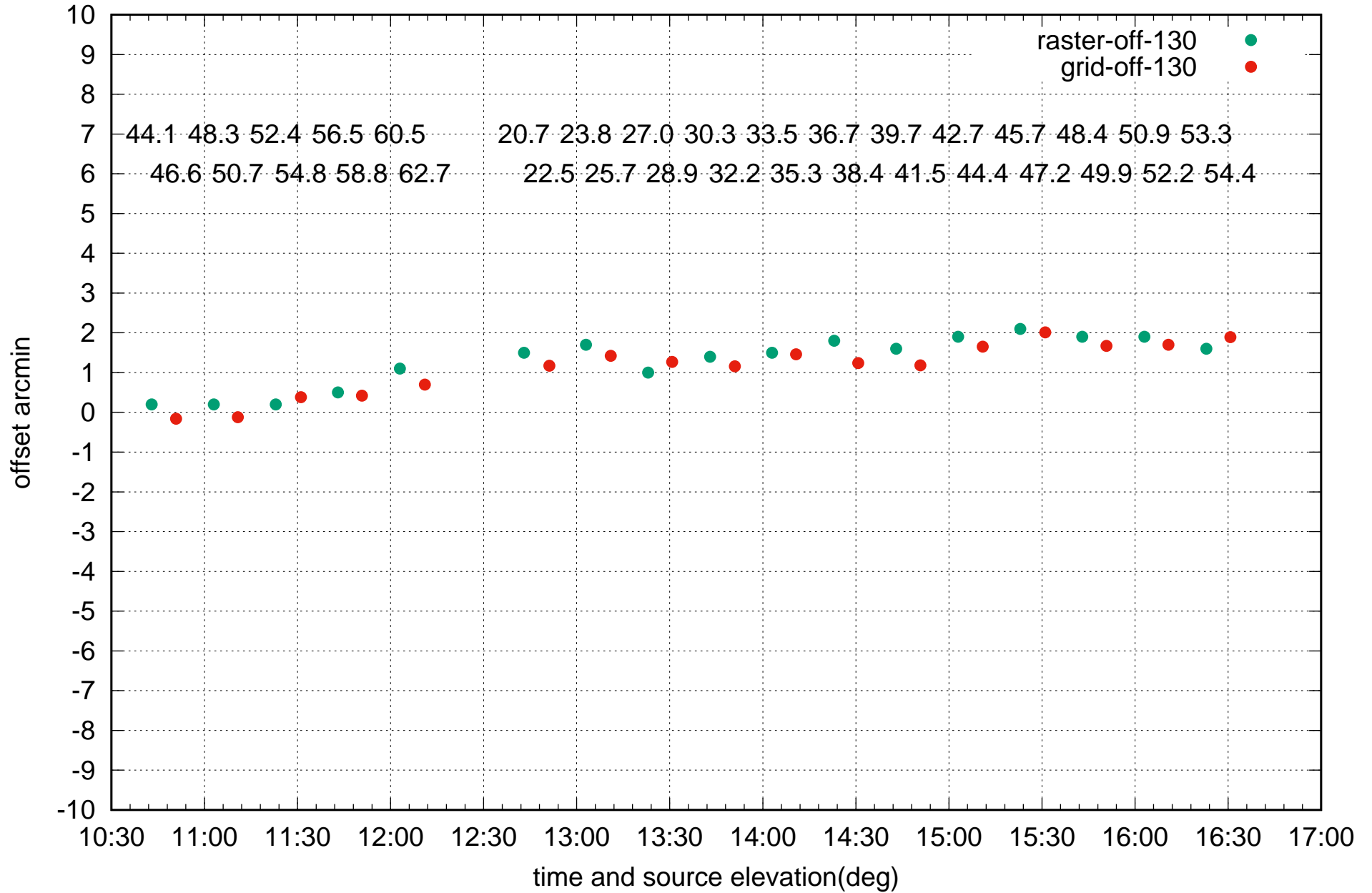
raster vs grid pngt W01 26Mar2021



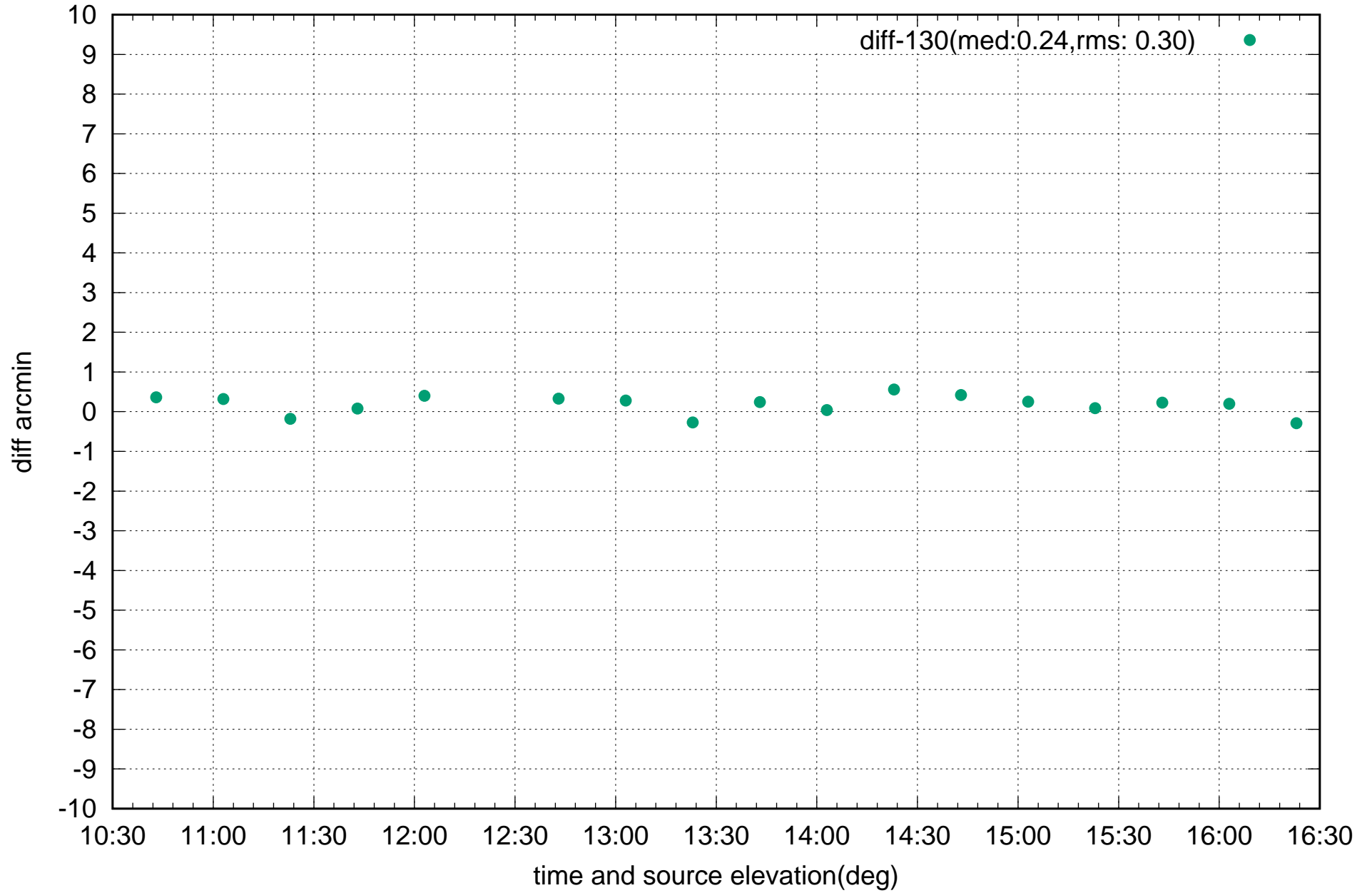
raster vs grid pntg W01 26Mar2021



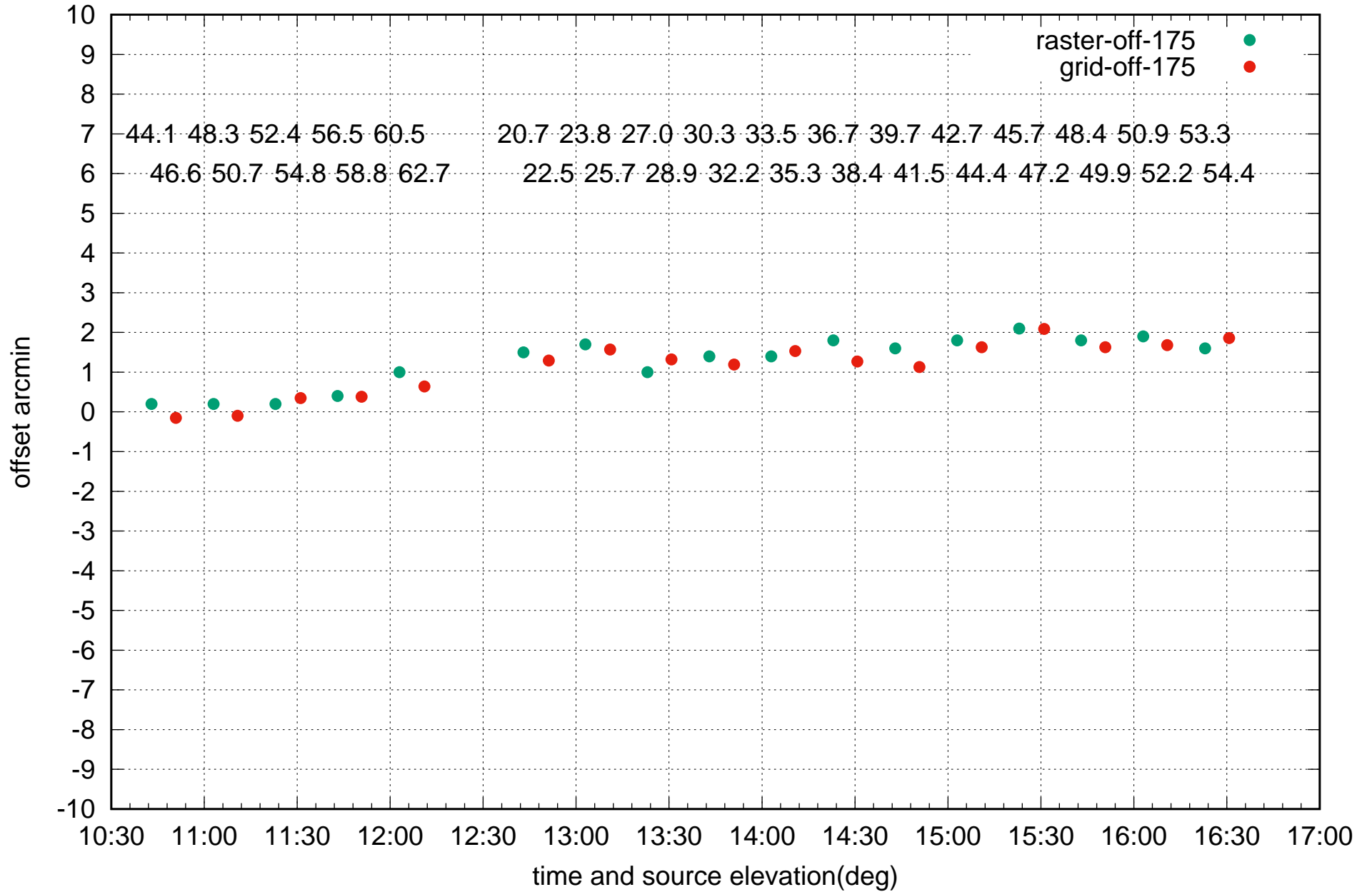
raster vs grid png W02 26Mar2021



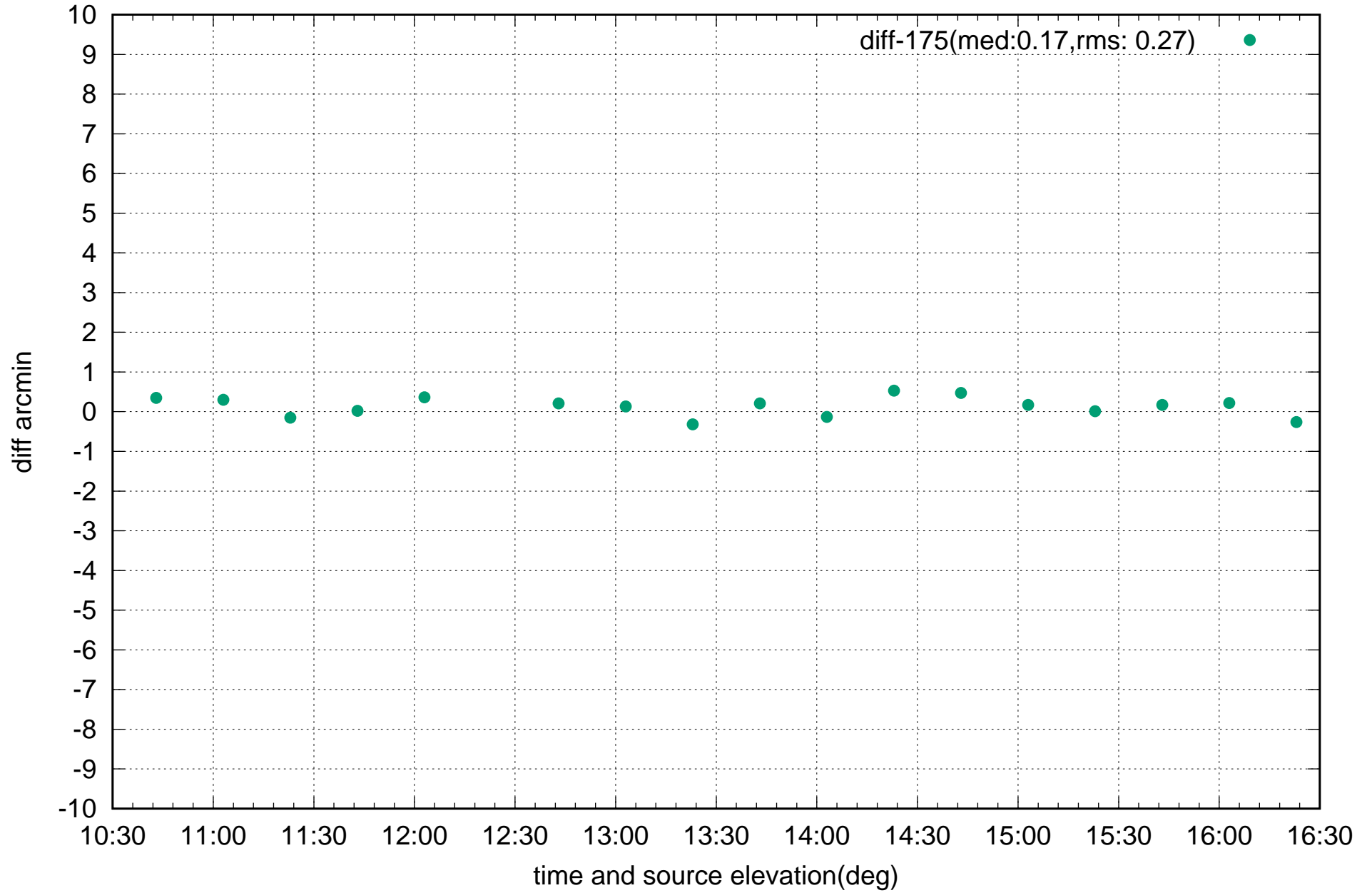
raster vs grid pntg W02 26Mar2021



raster vs grid pngt W02 26Mar2021

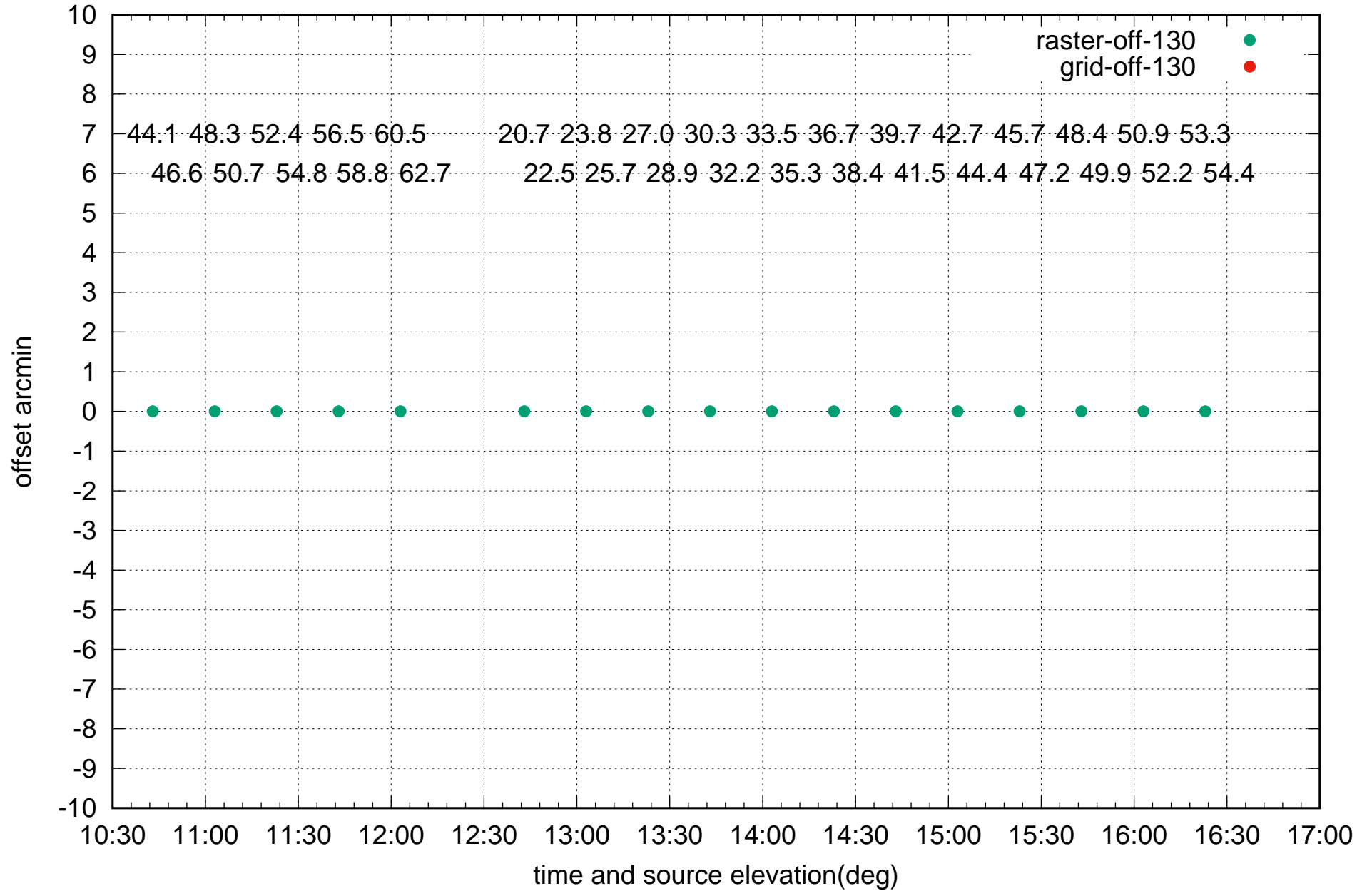


raster vs grid pngt W02 26Mar2021

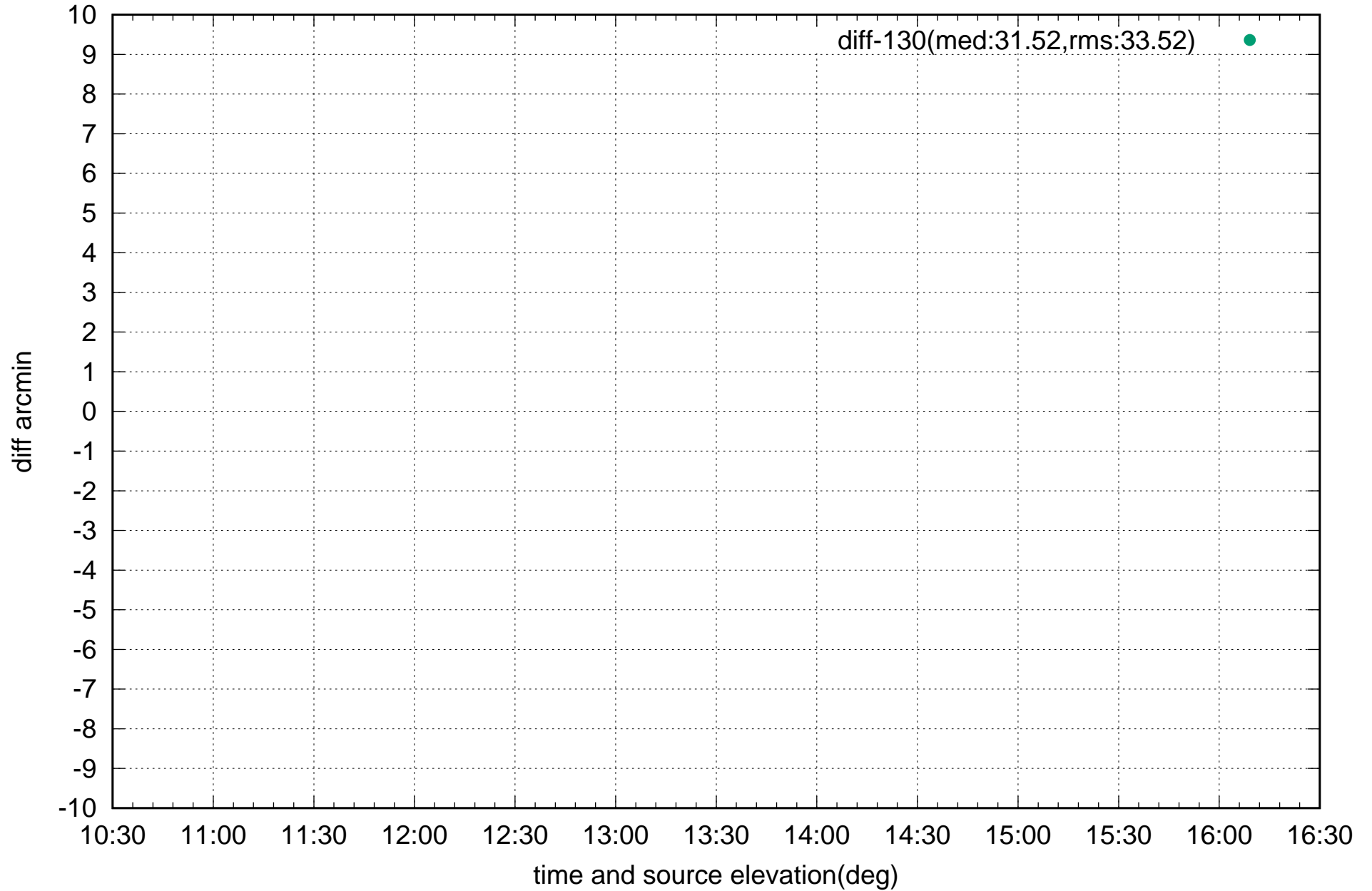




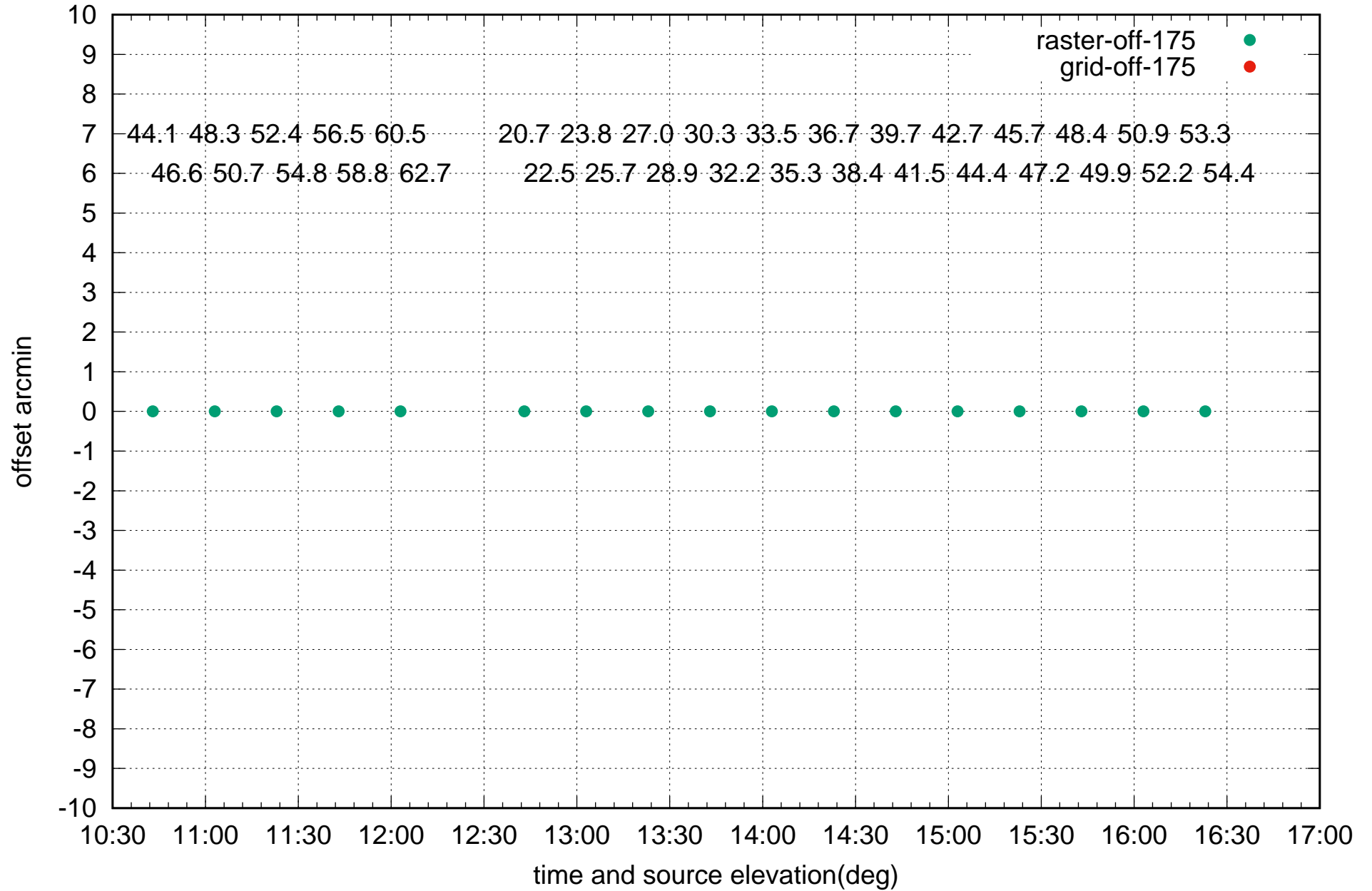
raster vs grid pngt W03 26Mar2021



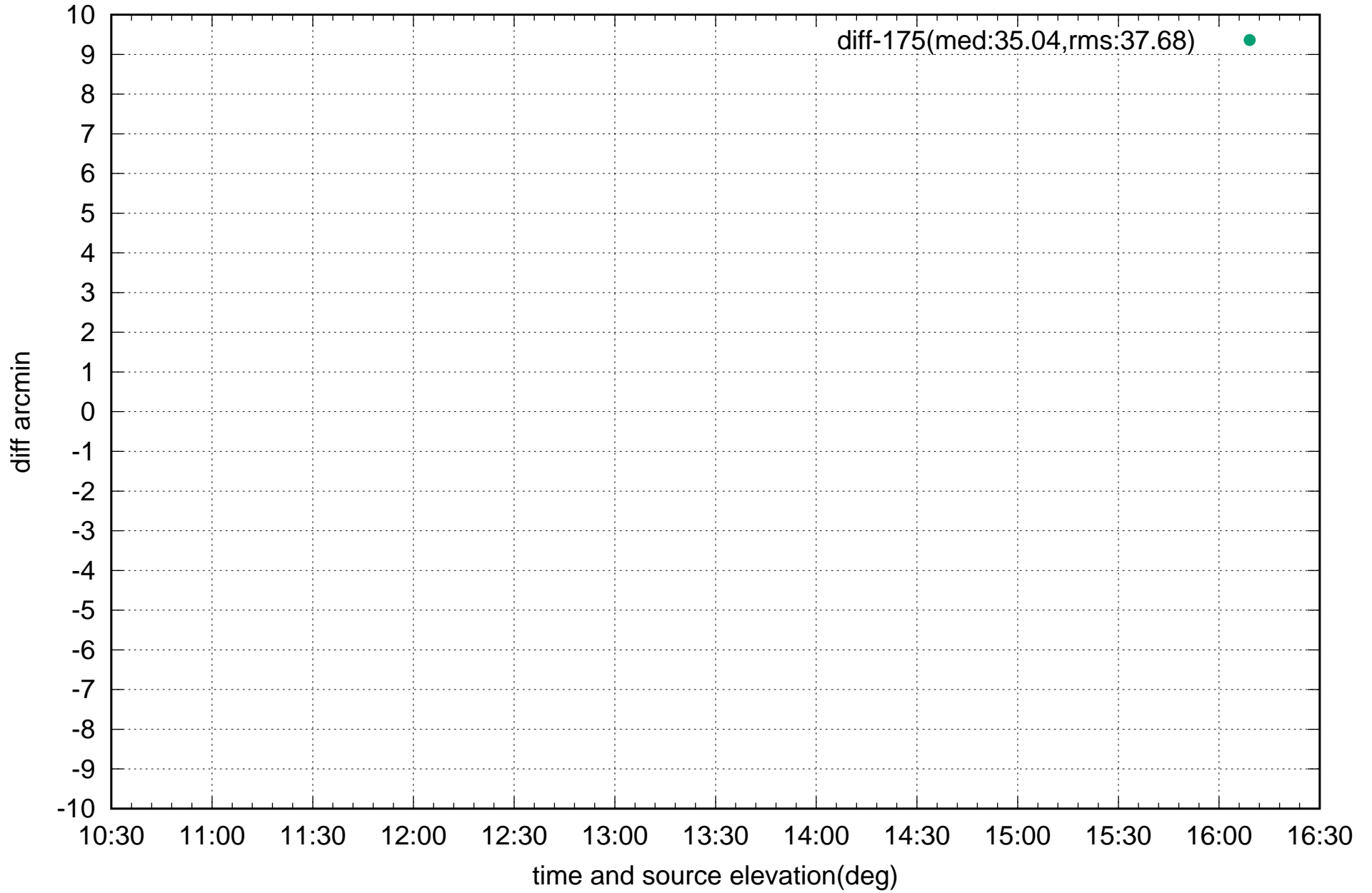
raster vs grid pntg W03 26Mar2021



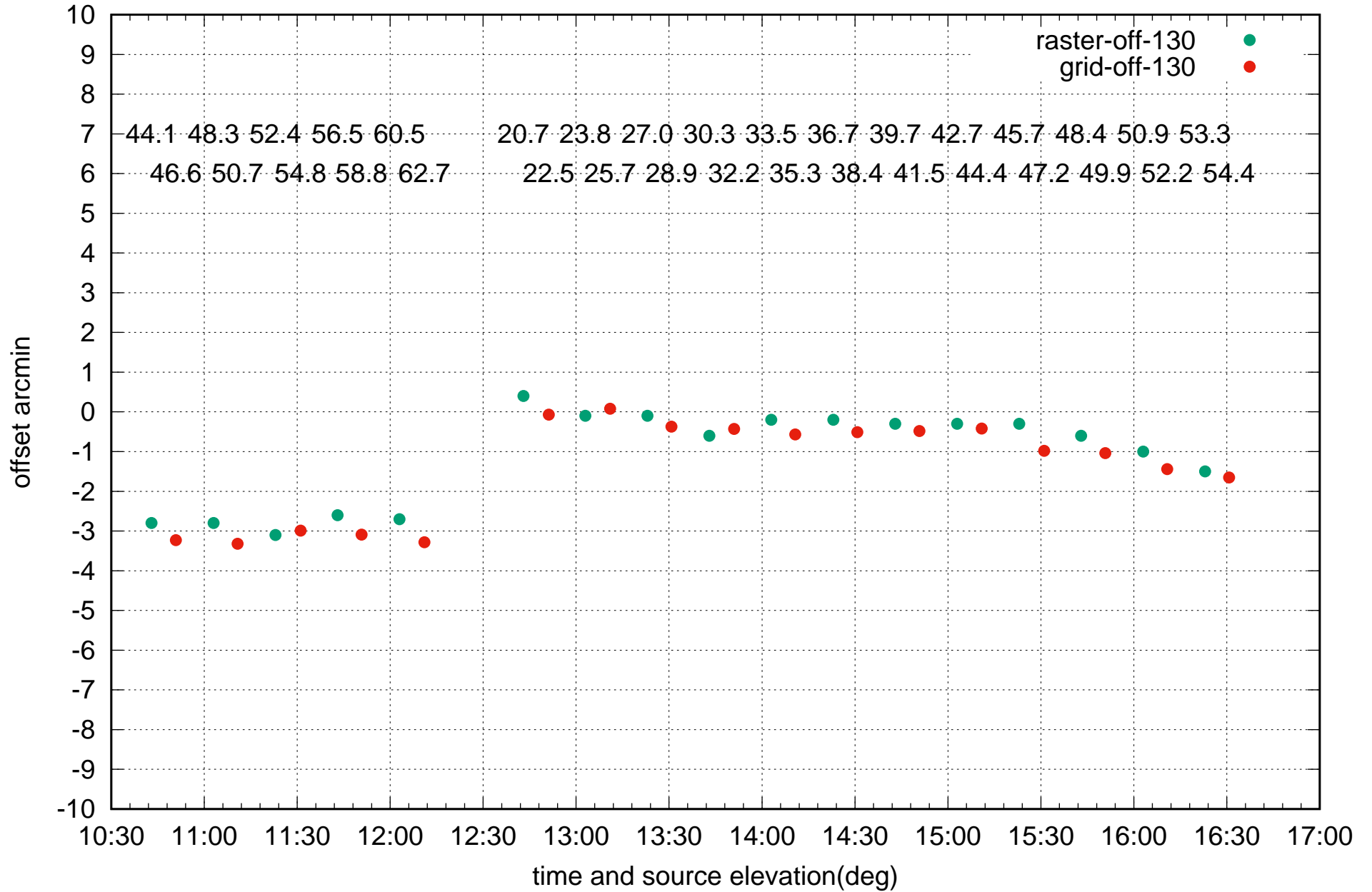
raster vs grid pngt W03 26Mar2021



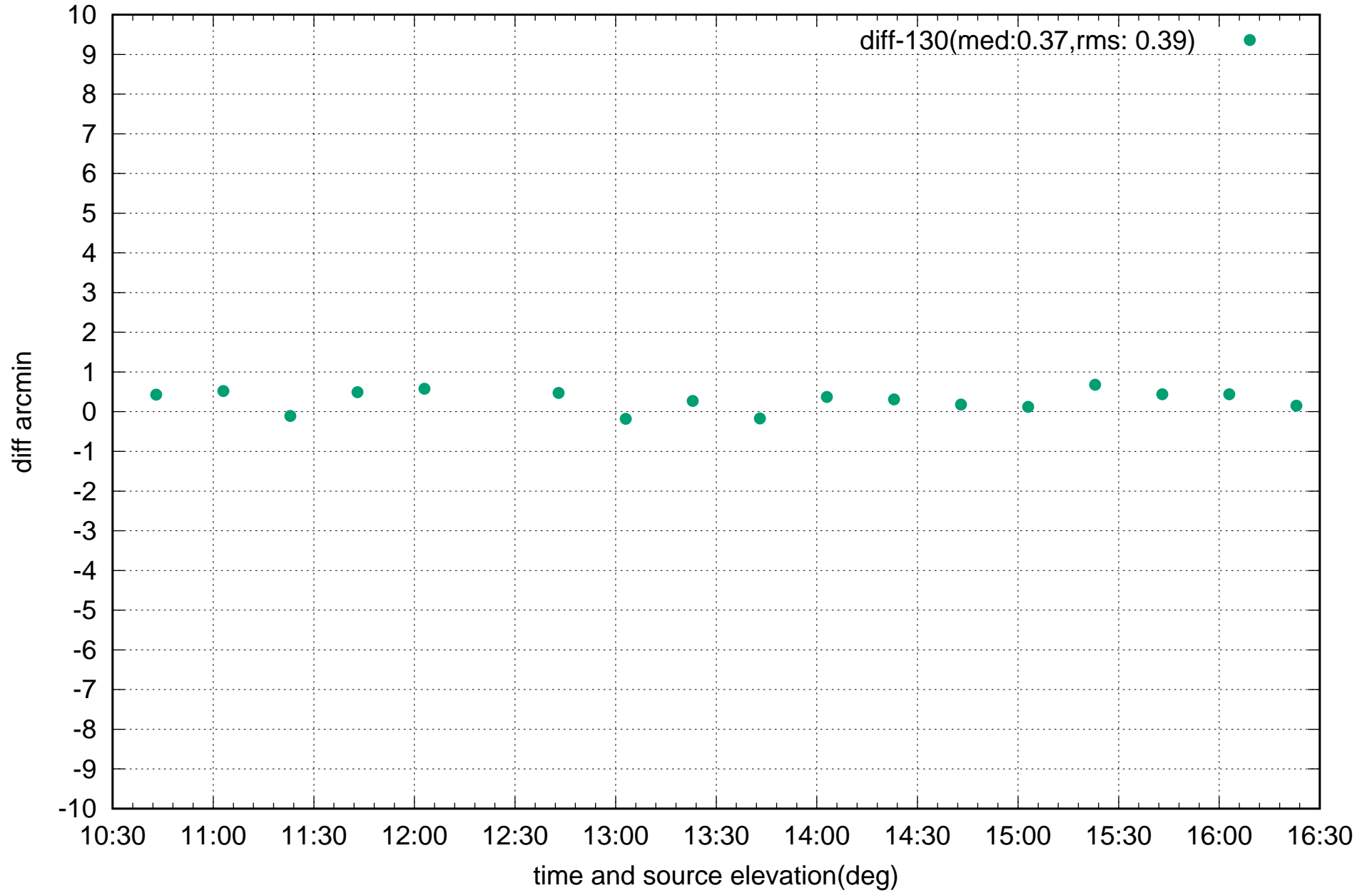
raster vs grid pntg W03 26Mar2021



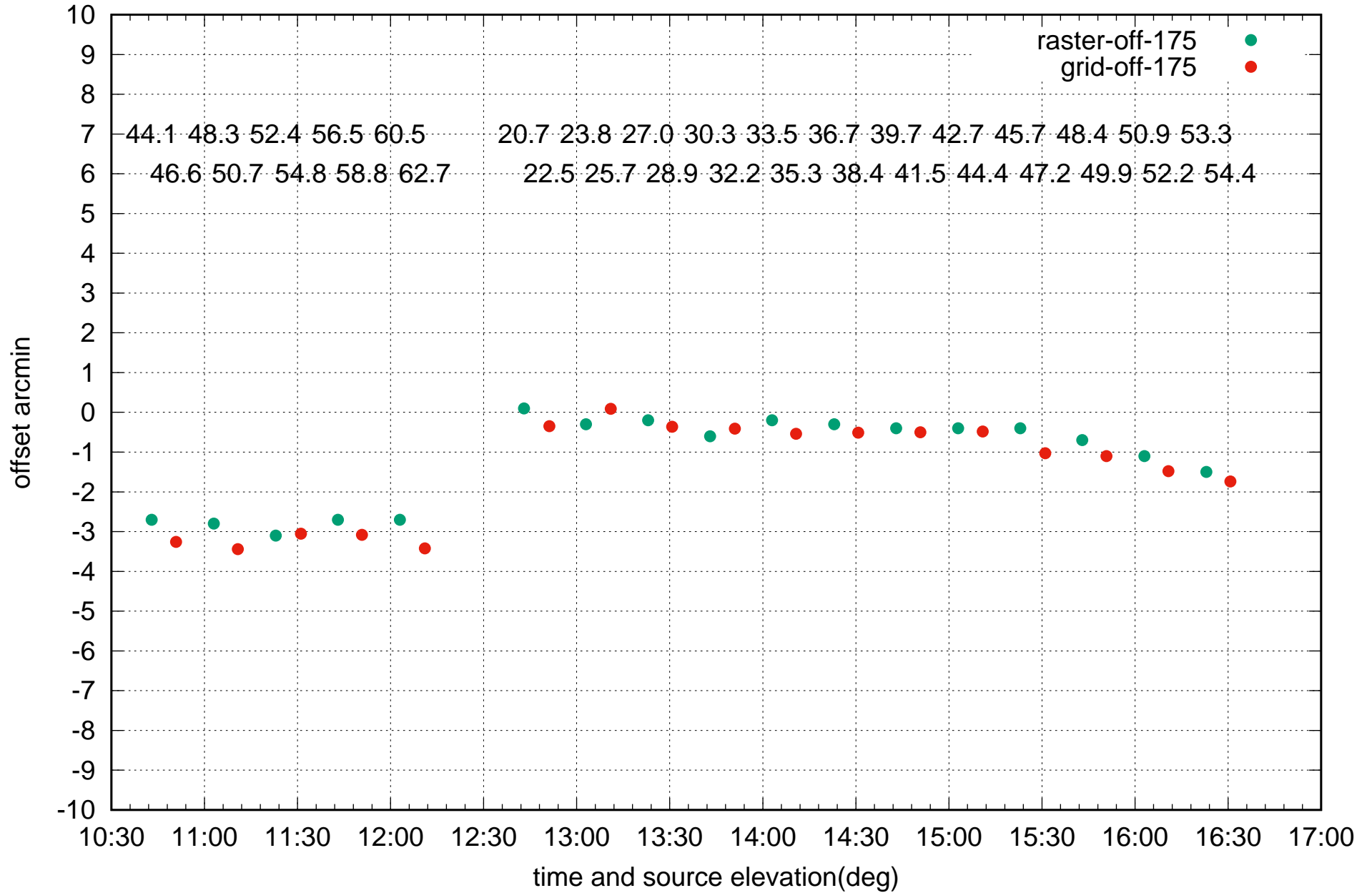
raster vs grid pngt W04 26Mar2021



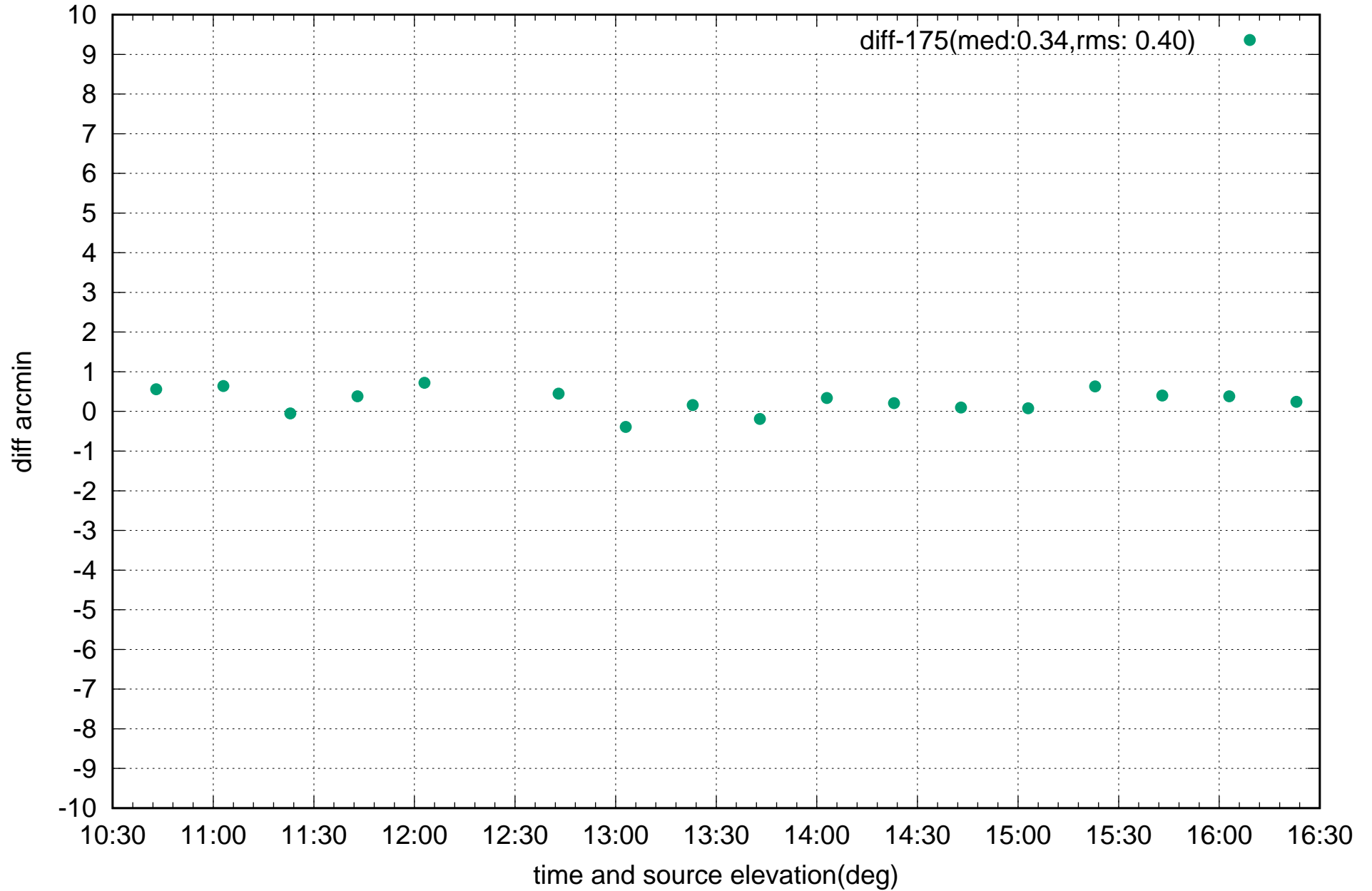
raster vs grid pntg W04 26Mar2021



raster vs grid pngt W04 26Mar2021

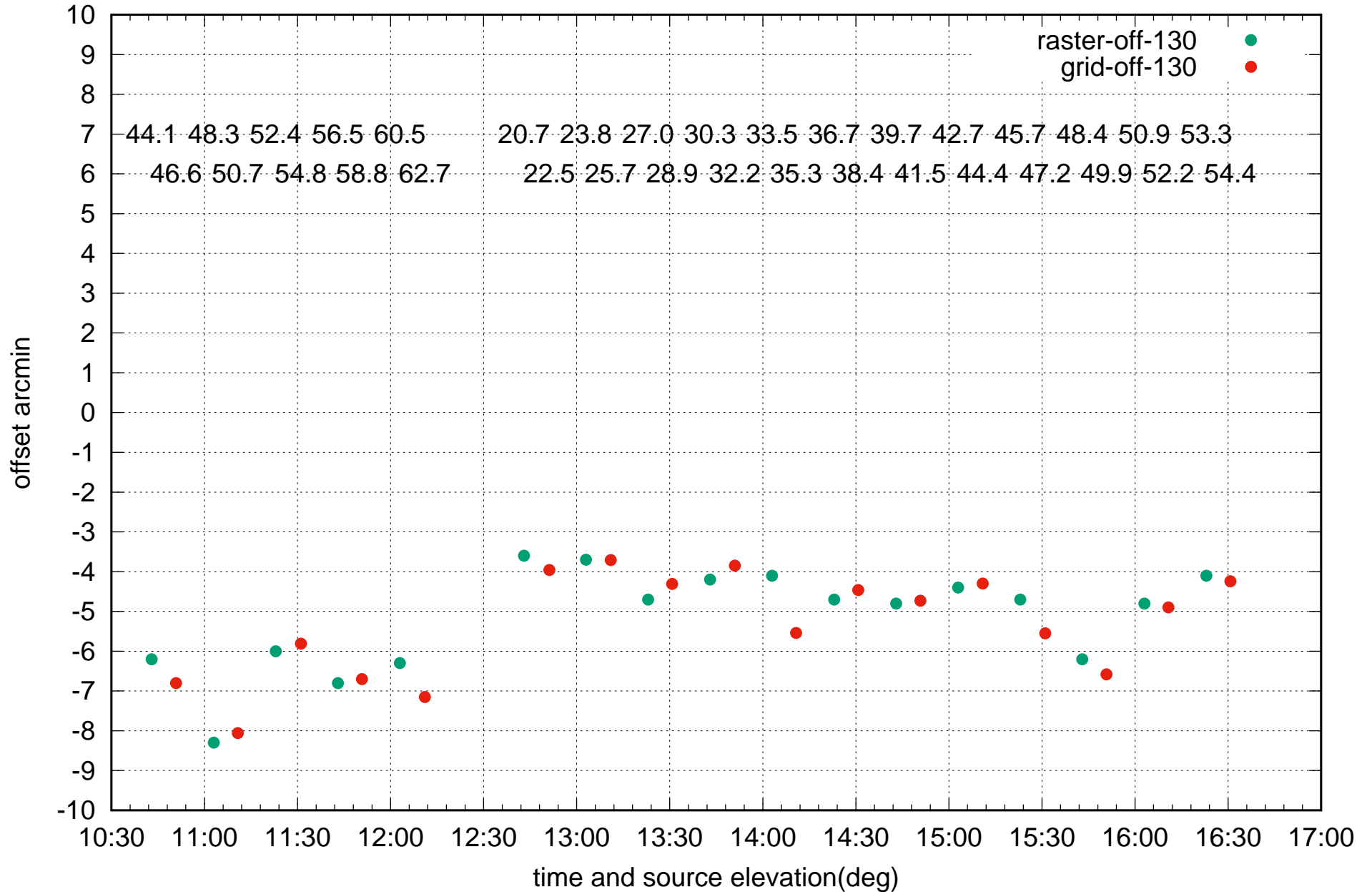


raster vs grid pntg W04 26Mar2021

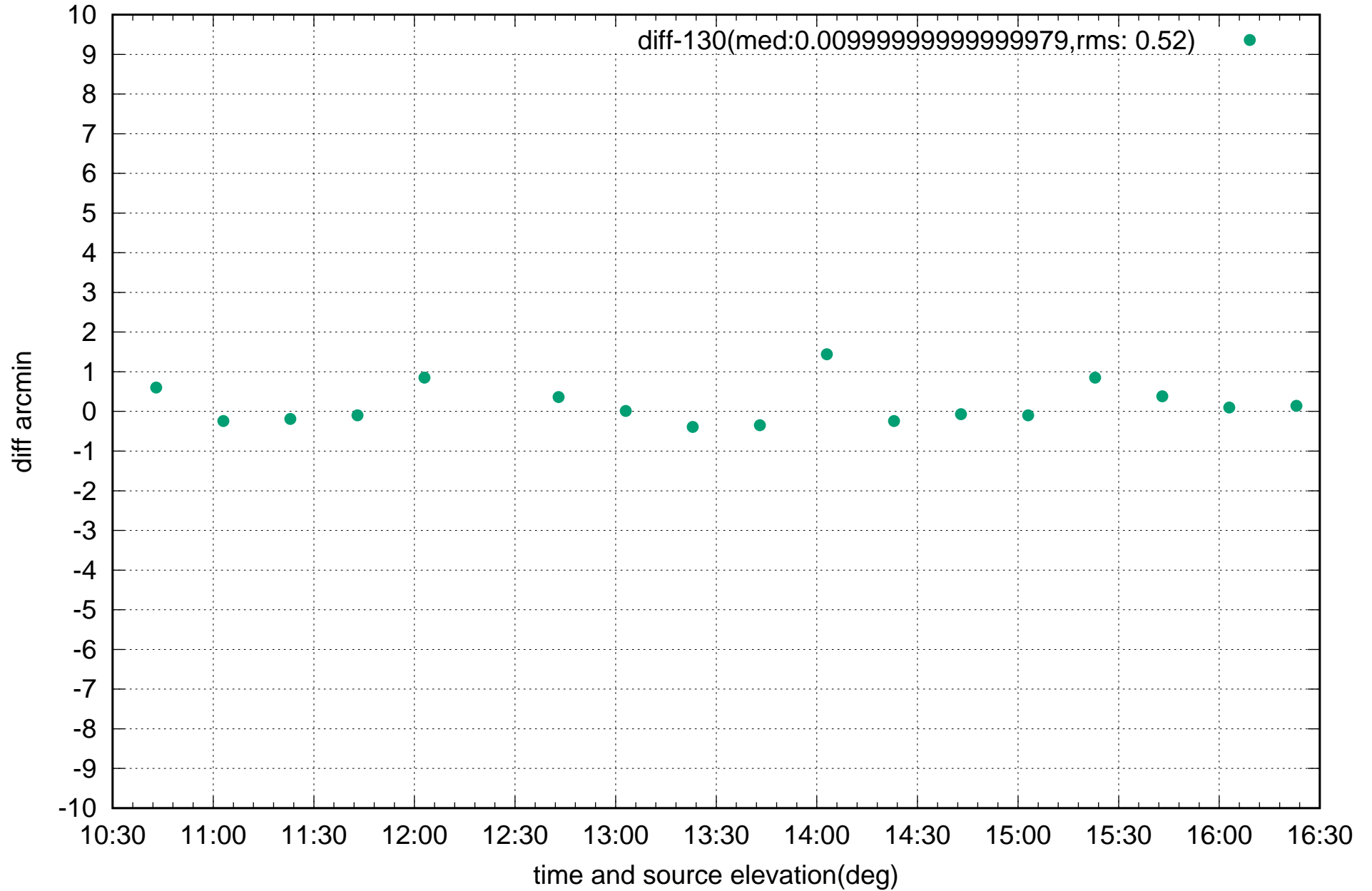




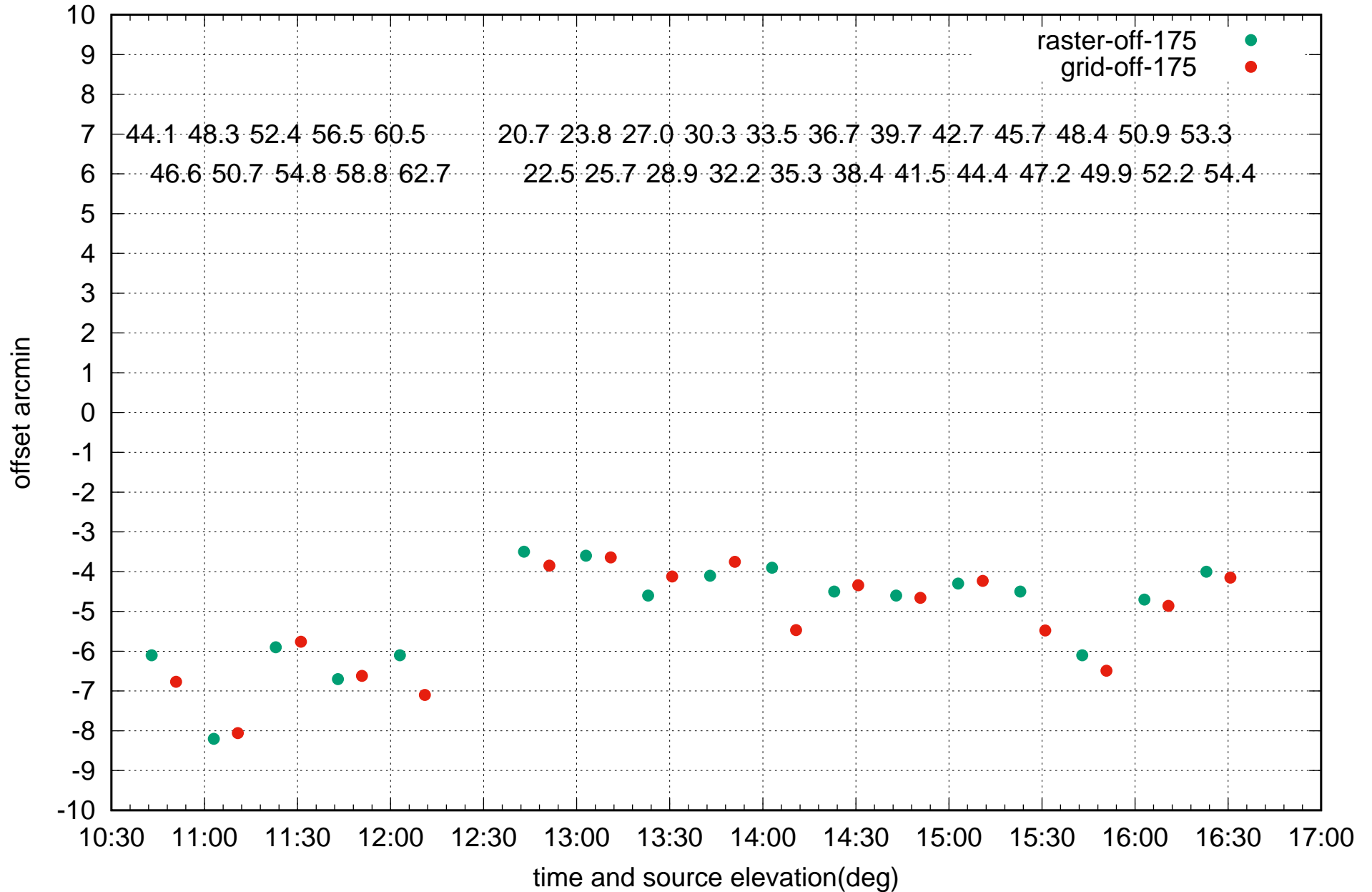
raster vs grid pngt W05 26Mar2021



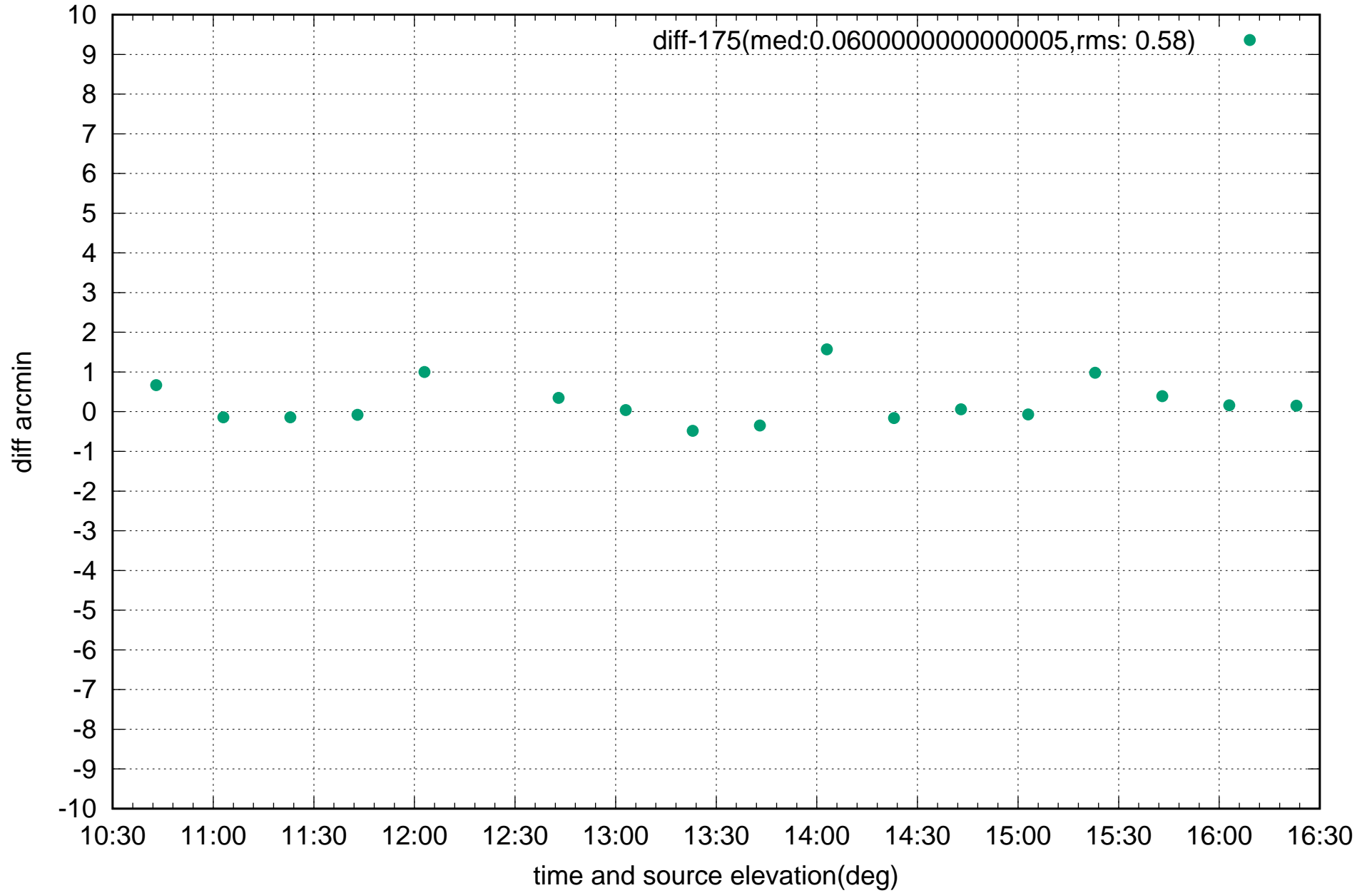
raster vs grid png W05 26Mar2021



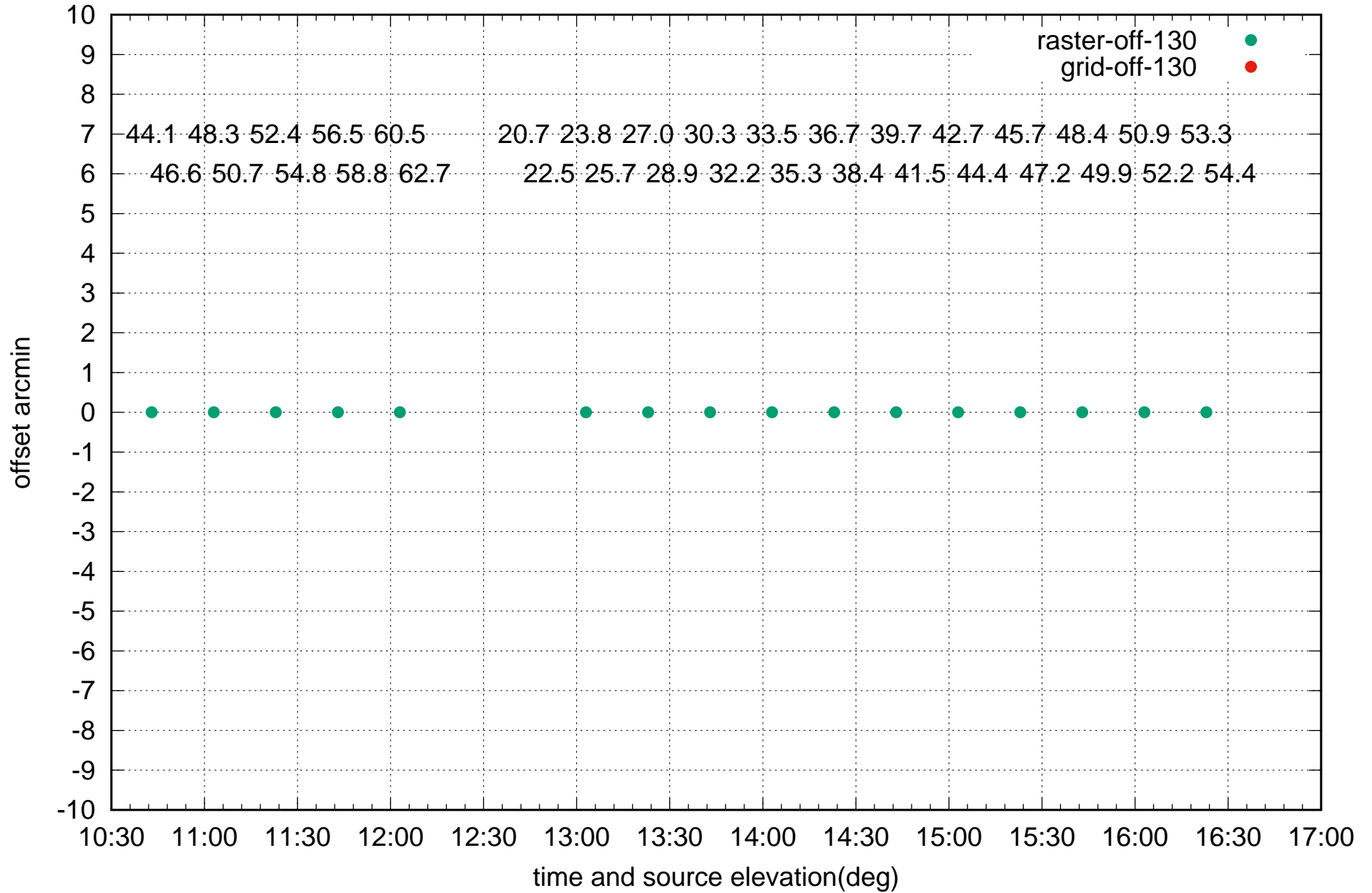
raster vs grid pngt W05 26Mar2021



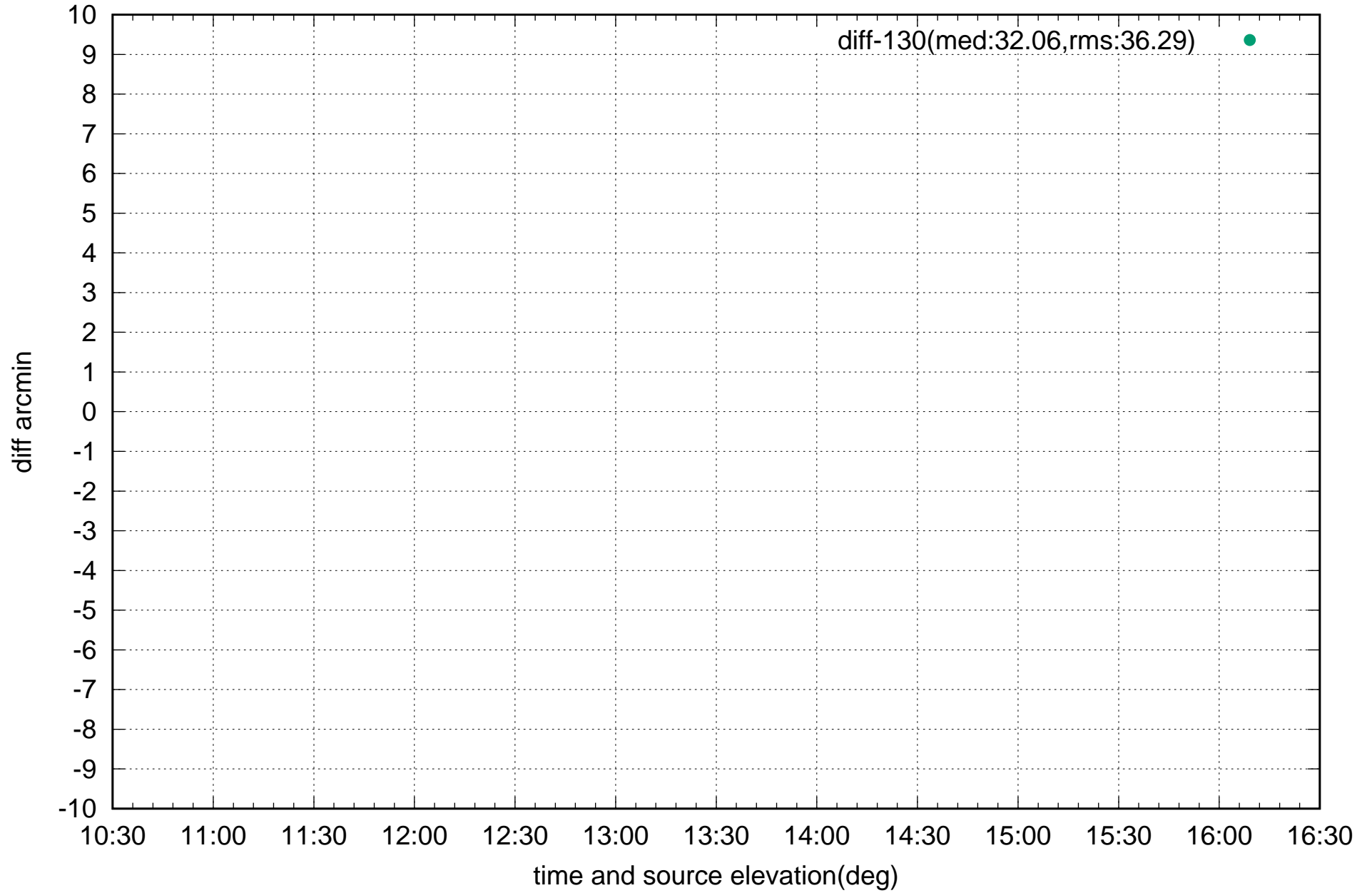
raster vs grid png W05 26Mar2021



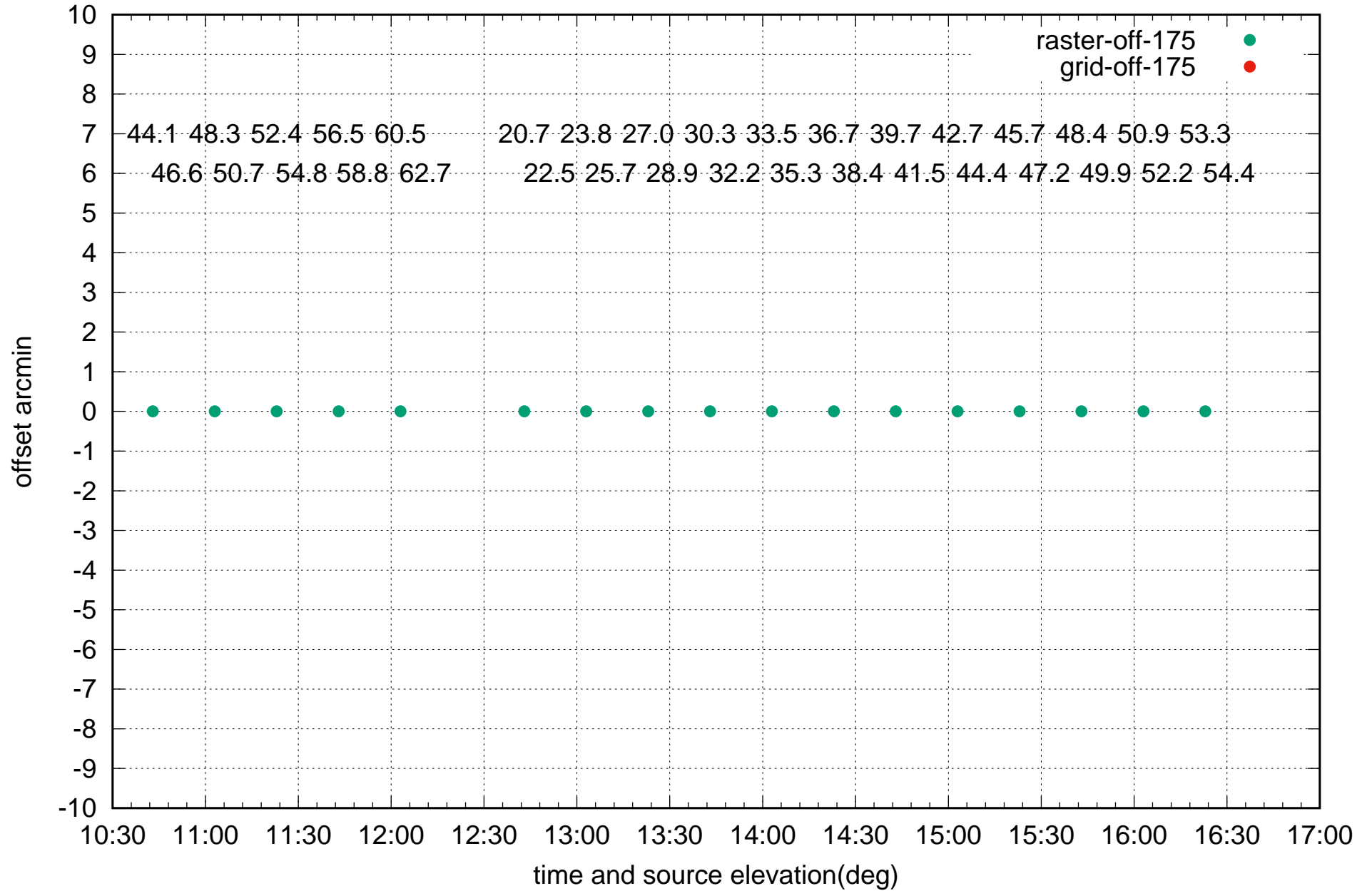
raster vs grid pngt W06 26Mar2021



raster vs grid pntg W06 26Mar2021



raster vs grid pngt W06 26Mar2021



raster vs grid pntg W06 26Mar2021

